Historic Resources Inventory Form—Route 66

County Potter City Amarillo Inventory # 375 - AM - 214

Historic Name Motel

Current Name San Jacinto Apts

Address 4009 W. 6th (@ Forest & W. 6th just after Bushland)

Lot(s): _____ Block: _____ Addition: _____

Owners Address _____

Resource type ☒Building ☐Structure ☐Site ☐Object ☐District

Landscape/Site Features _____

Outbuildings _____

Function: Current Use residential Historic Use _____

Construction Date: 1930s ☐Actual ☒Estimated

Architect _____ Builder _____

Possible Threat(s) ☐Demolition ☐Development ☐Neglect ☐ Alteration ☐Vacant ☐ Utility Expansion

Integrity ☐Location ☐Design ☐Materials ☐Workmanship ☐Setting ☐Feeling ☐Association

USGS Quad #: _____ Year: _____ UTM Zone: __ Easting: _____ Northing: _____

Priority ☐High ☐Medium ☐Low Recorder Monica Penick Date(s) 7/18/2005

Stylistic Influence(s) _____

Roof type flat _____ Materials _____

Wall facade stucco _____ Foundation _____

Window type 1/1 metal sash _____ Materials _____

Door type solid w/ screen _____ Materials _____

Porch type formed by overhanging eaves & 2nd Materials floor walk

Number of Stories 2 _____ Plan _____

Chimney(s) _____

General Architectural Description 2 units deep, w/ other side opening onto SW 7th

may not have been metal

Photo Data: Roll 30 Frame _____ Feature 13 look S

315 94261

375-AM-214
30-3766-13
FACING SOUTH

Historic Resources Inventory Form—Route 66

County Potter City Amarillo Inventory # B75-Am-215

Historic Name

Current Name Auto Upholstery

Address 4000 block W. 6th

Lot(s): Block: Addition:

Owners Address

Resource type ☒Building ☐Structure ☐Site ☐Object ☐District

Landscape/Site Features

Outbuildings

Function: Current Use retail Historic Use gas/garage

Construction Date: 1950 ☐Actual ☒Estimated

Architect Builder

Possible Threat(s) ☐Demolition ☐Development ☐Neglect ☐ Alteration ☐Vacant ☐ Utility Expansion

Integrity ☐Location ☐Design ☐Materials ☐Workmanship ☐Setting ☐Feeling ☐Association

USGS Quad #: Year: UTM Zone: Easting: Northing:

Priority ☐High ☐Medium ☐Low Recorder Monica Penick Date(s) 7/18/2002

Stylistic Influence(s) _____

Roof type flat _____ Materials _____

Wall facade station: painted brick add: conc block _____ Foundation _____

Window type station: plate in metal add: plate in _____ w/ wood surround _____ Materials _____

Door type station m.d. obscured, 2 overhead bays _____ Materials Add has 1 overhead (metal) & 1 m.d. _____

Porch type canopy extends from station, flat on steel piers _____ Materials _____ ½ glass ½ metal solid

Number of Stories 1 _____ Plan _____

Chimney(s) _____

General Architectural Description gas station has been added onto on S end typical station

Photo Data: Roll 30 Frame _____ Feature 12 overall look SW

375-AM-215
30-3766-12
FACING SW

Historic Resources Inventory Form—Route 66

County POTTER City AMARILLO Inventory # 375-AM-216

Historic Name Smitty Drive In rst (1960)

Current Name Disable American Veterans Store

Address 3713 W. 6th

Lot(s): _____ Block: _____ Addition: _____

Owners Address _____

Resource type ☑Building ☐Structure ☐Site ☐Object ☐District

Landscape/Site Features Leaning carport

Outbuildings _____

Function: Current Use retail Historic Use comm/restaurant

Construction Date: 1960 ☐Actual ☑Estimated

Architect _____ Builder _____

Possible Threat(s) ☐Demolition ☐Development ☐Neglect ☐ Alteration ☐Vacant ☐ Utility Expansion

Integrity ☐Location ☐Design ☐Materials ☐Workmanship ☐Setting ☐Feeling ☐Association

USGS Quad #:_____ Year: _____ UTM Zone: __ Easting:_____ Northing: _____

Priority ☐High ☐Medium ☐Low Recorder Monica Penick Date(s) 7/18/2002

Stylistic Influence(s) _____

Roof type Shed Materials _____

Wall facade vertical grooved siding, synth Foundation _____

Window type plate in metal Materials _____

Door type Obscured Materials _____

Porch type long car port on metal poles (metal frame Materials _____

Number of Stories _____ Plan _____

Chimney(s) _____

General Architectural Description most of bldg obscured by junk

Photo Data: Roll 36 Frame _____ Feature 11 looking S

10 Air detail look S

Historic Resources Inventory Form—Route 66

County Potter City Amarillo Inventory # 375-AM-217

Historic Name McKow Clark Hosp. Supplies (1960)

Current Name Rangel & Co Antiq Mall

Address 3918 W. 6th Ave

Lot(s): _____ Block: _____ Addition: _____

Owners Address _____

Resource type ☒Building ☐Structure ☐Site ☐Object ☐District

Landscape/Site Features _____

Outbuildings _____

Function: Current Use Commercial Historic Use Commercial

Construction Date: 1955 ☐Actual ☒Estimated

Architect _____ Builder _____

Possible Threat(s) ☐Demolition ☐Development ☐Neglect ☐ Alteration ☐Vacant ☐ Utility Expansion

Integrity ☐Location ☐Design ☐Materials ☐Workmanship ☐Setting ☐Feeling ☐Association

USGS Quad #:_____ Year: _____ UTM Zone: __ Easting:_____ Northing: _____

Priority ☐High ☐Medium ☐Low Recorder Monica Penick Date(s) 7/10/2002

Stylistic Influence(s) _____

Roof type flat w/ castellated cornice Materials _____

Wall facade window wall ; sides conc block Foundation _____

Window type flat in metal w/ brick skirt Materials _____

Door type fully glazed in metal , overhead door Materials 9 W. ele

Porch type portico w/ arched portal & chamfered doric columns Materials _____

Number of Stories 1 Plan _____

Chimney(s) _____

General Architectural Description _____

Photo Data: Roll 30 Frame _____ Feature 9 overall look N

375-AM-217
30-3766-9
FACING NORTH

Historic Resources Inventory Form—Route 66

County Potter City Amarillo Inventory # 375-AM-218

Historic Name Ossie Service Station (1931); Fort Food Store (1945, 1955, 1960?)

Current Name EZ PAWN

Address 2600 SW 6th

Lot(s): _____ Block: _____ Addition: _____

Owners Address _____

Resource type ☑Building ☐Structure ☐Site ☐Object ☐District

Landscape/Site Features _____

Outbuildings _____

Function: Current Use Retail Historic Use commercial/

Construction Date: 1945 ☐Actual ☒Estimated

Architect _____ Builder _____

Possible Threat(s) ☐Demolition ☐Development ☐Neglect ☐ Alteration ☐Vacant ☐ Utility Expansion

Integrity ☐Location ☐Design ☐Materials ☐Workmanship ☐Setting ☐Feeling ☐Association

USGS Quad #:_____ Year: _____ UTM Zone: __ Easting:_____ Northing: _____

Priority ☐High ☐Medium ☐Low Recorder Monica Penick Date(s) 7/18/2002



Stylistic Influence(s) _____

Roof type flat w/ parapet Materials _____

Wall facade buff brick Foundation _____

Window type plate in metal Materials _____

Door type 1) fully glazed in metal w/ trans. 2) dbl fully-gl in metal Materials w/ transom & side-lights

Porch type horizontal hood w/ horiz banding over dbl. doors Materials (E set of doors)

Number of Stories 1½ Plan _____

Chimney(s) _____

General Architectural Description chamfered corners on front (S) facade. Store front now divided into 2 bays but likely a replacement. Main entrance marked by. embellished entry portal: Projecting vertical bay clad in vertical grooved metal side (Art Moderne details). Protruding brick bands (horiz) every ~10 courses on front facade

Photo Data: Roll 30 Frame _____ Feature 8 overall look N

7 entry portal look NE

Historic Resources Inventory Form—Route 66

County Potter City Amarillo Inventory # 375 - AM - 219

Historic Name [2601 SW 6th: Lewis Gasmart 1951-60]

Current Name The Island Grill

Address 601 S. Georgia (@ 2600 Block of SW 6th) [possibly used to be 2601 SW 6th?]

Lot(s): _____ Block: _____ Addition: _____

Owners Address _____

Resource type ☒Building ☐Structure ☐Site ☐Object ☐District

Landscape/Site Features _____

Outbuildings _____

Function: Current Use Commercial / Restaurant Historic Use Commercial / Gas ?

Construction Date: 1950 ☐Actual ☒Estimated

Architect _____ Builder _____

Possible Threat(s) ☐Demolition ☐Development ☐Neglect ☐ Alteration ☐Vacant ☐ Utility Expansion

Integrity ☐Location ☐Design ☐Materials ☐Workmanship ☐Setting ☐Feeling ☐Association

USGS Quad #:_____ Year: _____ UTM Zone: __ Easting:_____ Northing: _____

Priority ☐High ☐Medium ☐Low Recorder Monica Penick Date(s) 7/18/2002

Stylistic Influence(s) _____

Roof type flat w/ upturned fascia (under new porch) Awning Materials _____

Wall facade front: painted brick; sides: conc brick Foundation _____

Window type plate in metal Materials _____

Door type fully glazed in metal Materials _____

Porch type non-orig Awning patio cover - corr metal Materials on wood posts

Number of Stories 1 Plan _____

Chimney(s) _____

General Architectural Description _____

Photo Data: Roll 30 Frame _____ Feature 6 look S

002 94248

375-AM-219
30-3766-6
FACING SOUTH

Historic Resources Inventory Form—Route 66

County Potter City Amarillo Inventory # 375 - AM - 220

Historic Name Pig Stand no. 1 (1951); Furr Food Store no. 4 parking lot (1955); Payless Liquor (1960)

Current Name Dennis the Price Mance Liquor

Address 2510 SW 6th (N side)

Lot(s): _____ Block: _____ Addition: _____

Owners Address _____

Resource type ☒Building ☐Structure ☐Site ☐Object ☐District

Landscape/Site Features _____

Outbuildings _____

Function: Current Use commercial Historic Use commercial

Construction Date: 1957 (through previous bldg stuco on site) ☐Actual ☒Estimated

Architect _____ Builder _____

Possible Threat(s) ☐Demolition ☐Development ☐Neglect ☐ Alteration ☐Vacant ☐ Utility Expansion

Integrity ☐Location ☐Design ☐Materials ☐Workmanship ☐Setting ☐Feeling ☐Association

USGS Quad #:_____ Year: _____ UTM Zone: __ Easting:_____ Northing: _____

Priority ☐High ☐Medium ☐Low Recorder Monica Penick Date(s) 7/18/2002

Stylistic Influence(s) _____

Roof type flat | Materials _____

Wall facade red brick | Foundation _____

Window type window wall - plate in metal | Materials _____

Door type inset w/ chamfered sidelights - fully glazed in metal w/ transom | Materials _____

Porch type projecting front cave (w/turned soffit) | Materials _____

Number of Stories 1 | Plan _____

Chimney(s) _____

General Architectural Description _____

Photo Data: Roll 30 Frame _____ Feature 2 sign detail look W

33-13 look NW



Historic Resources Inventory Form—Route 66

County Potter City Amarillo Inventory # 375-AM-221

Historic Name Bippus Service Station (1939); Mohawk Serv. Station (1945); Motorite Filling Sta. (1951); Chambers Filling Sta 1955

Current Name Integrity Incorporated

Lawton Plumbing 1960

Address 2506 SW 6th

Lot(s): _____ Block: _____ Addition: _____

Owners Address _____

Resource type ☒Building ☐Structure ☐Site ☐Object ☐District

Landscape/Site Features _____

Outbuildings _____

Function: Current Use Commercial Historic Use Commercial / gas

Construction Date: 1960 ☐Actual ☒Estimated

Architect _____ Builder _____

Possible Threat(s) ☐Demolition ☐Development ☐Neglect ☐ Alteration ☐Vacant ☐ Utility Expansion

Integrity ☐Location ☐Design ☐Materials ☐Workmanship ☐Setting ☐Feeling ☐Association

USGS Quad #:_____ Year: _____ UTM Zone: __ Easting:_____ Northing: _____

Priority ☐High ☐Medium ☐Low Recorder Monica Penick Date(s) 7/18/2000

Stylistic Influence(s) _____

Roof type flat w/ parapet | Materials _____

Wall facade stucco / multicolored brick (in central bay), sides = conc block | Foundation _____

Window type ~~glazed~~ plate in metal | Materials _____

Door type fully glazed in metal w/ sm transom | Materials _____

Porch type slight overhanging of roof | Materials _____

Number of Stories 1 | Plan _____

Chimney(s) _____

General Architectural Description 1 part comm. block, divided into 3 bays. 2 end bays are identical. Store front in W bay, overhead door in E bay. Store fronts likely altered

Photo Data: Roll ~~30~~ 31 Frame _____ Feature 34 overall look N

API 01 0ANX0N NNN 0 3720

003 70618

375-AM-221
31-3753-34
FACING NORTH

Historic Resources Inventory Form—Route 66

County Potter City Amarillo Inventory # 375-AM-222

Historic Name Howell & Sons Feed Store (1951, 1954, 1960)

Current Name Sunset Cycles

Address 2500 SW 6th

Lot(s): _____ Block: _____ Addition: _____

Owners Address _____

Resource type ☒Building ☐Structure ☐Site ☐Object ☐District

Landscape/Site Features old-style sign on bldg

Outbuildings _____

Function: Current Use retail Historic Use commercial

Construction Date: 1930 ☐Actual ☒Estimated

Architect _____ Builder _____

Possible Threat(s) ☐Demolition ☐Development ☐Neglect ☐ Alteration ☐Vacant ☐ Utility Expansion

Integrity ☐Location ☐Design ☐Materials ☐Workmanship ☐Setting ☐Feeling ☐Association

USGS Quad #:_____ Year: _____ UTM Zone: ___ Easting:_____ Northing: _____

Priority ☐High ☐Medium ☐Low Recorder Monica Penick Date(s) 7/18/2012

Stylistic Influence(s) _____

Roof type flat Materials _____

Wall facade buff brick ; sides = conc block Foundation _____

Window type plate in metal Materials _____

Door type 1) framed glazed in ___ w/ transom Materials 2) fully glazed in metal w/ trasom

Porch type _____ Materials _____

Number of Stories 1 Plan _____

Chimney(s) _____

General Architectural Description 1 part comm block divided in 2 bays by protruding brick pier

Photo Data: Roll 31 Frame _____ Feature 31 obl.o look NE

AP1 B1 0ANX0N NNN 0 3720

002 70617

375 - AM-222
31-3753-35
FACING NE

Historic Resources Inventory Form—Route 66

County Potter City Amarillo Inventory # 375- AM- 223A 2511

Historic Name 2509 - Cunningham Residence (1939, 45) ; Lewis Bennett Residence (1951, 55); Blake Residence 1960 B 2509
2511 - Cunningham Floral (1939, 45, 51, 55, 61)

Current Name SHOTZ PUB

Address 2501 & 2509 SW 6TH

Lot(s): _____ Block: _____ Addition: _____

Owners Address _____

Resource type ☒Building ☐Structure ☐Site ☐Object ☐District

Landscape/Site Features _____

Outbuildings _____

Function: Current Use Commercial Historic Use Commercial B: Residential

Construction Date: B: 1930 A. 1930 ☐Actual ☒Estimated

Architect _____ Builder _____

Possible Threat(s) ☐Demolition ☐Development ☐Neglect ☐ Alteration ☐Vacant ☐ Utility Expansion

Integrity ☐Location ☐Design ☐Materials ☐Workmanship ☐Setting ☐Feeling ☐Association

USGS Quad #:_____ Year: _____ UTM Zone: ___ Easting:_____ Northing: _____

Priority ☐High ☐Medium ☐Low Recorder Monica Penick Date(s) 7/18/2008

Stylistic Influence(s) _____

Roof type (A) flat w/ Mission/Alamo Parap (B) front gable Materials _____

Wall facade (A) STUCCO over wire (B) Brick & STUCCO Foundation _____

Window type (A) was plate, now boarded (B) 1/1 metal sash Materials _____

Door type (A) in protruding, hipp roof entrance bay - fully glazed (boarded) in metal Materials _____

Porch type (A) N/A (B) front gable on brick piers enclosed Materials w/ lattice (B) inset under porch

Number of Stories 1 Plan _____

Chimney(s) _____

General Architectural Description 2 separate bldgs joined by flat roof, enclosed connector - (B) was possible residence - Bungalow intl.
(A) has pent roof add. on rear

Photo Data: Roll 30 Frame _____ Feature 5 (A) look S
4,3 (B) look S

Historic Resources Inventory Form—Route 66

County Potter City Amarillo Inventory # 375-AM-224

Historic Name RANCHOTEL

Current Name Morning Star

Address 2501 (S) W 6th

Lot(s): 1 Block: 105 Addition: OT. Amarillo

Owners Address

Resource type ☑Building ☐Structure ☐Site ☐Object ☐District

Landscape/Site Features

Outbuildings

Function: Current Use residential/healthcare Historic Use domestic/motel

Construction Date: 1940 ☑Actual ☐Estimated

Architect Builder Randall Constr Co

Possible Threat(s) ☐Demolition ☐Development ☐Neglect ☐ Alteration ☐Vacant ☐ Utility Expansion

Integrity ☐Location ☐Design ☐Materials ☐Workmanship ☐Setting ☐Feeling ☐Association

USGS Quad #: Year: UTM Zone: 14 Easting: 239220 Northing: 3900020

Priority ☐High ☐Medium ☐Low Recorder Monica Penick Date(s) 7/18/02

Stylistic Influence(s) _____

Roof type Side gable, exp. rafter ends — Materials _____

Wall facade _____ — Foundation _____

Window type 4/4 & 6/6 wood sash — Materials wood

Door type panelled w/ transom lights — Materials wood

Porch type hood on knee brackets — Materials _____

Number of Stories 1 — Plan U - 16 units w/ open parking space

Chimney(s) stucco chimney stacks

General Architectural Description See NR nom.

Photo Data: Roll 30/31 Frame _____ Feature 30 - 1 sign/office look SE

31 - 26 units look W

31 - 33 overall + courtyard looking S

API 81 0ANKON NNN- 4 3720

004 70619

375-AM-224
31-3753-33
FACING SOUTH

Historic Resources Inventory Form—Route 66

County Potter City Amarillo Inventory # 375-AM-225

Historic Name Safeway (1960) [Former site of Alamo Tourist Courts, 1939-1955 listings] 2408 W 6th

Current Name Texas Department of Human Services

Address 2406 W. 6th

Lot(s): _____ Block: _____ Addition: _____

Owners Address _____

Resource type ☒Building ☐Structure ☐Site ☐Object ☐District

Landscape/Site Features paved lot

Outbuildings _____

Function: Current Use civic Historic Use grocery

Construction Date: 1960 ☐Actual ☒Estimated

Architect _____ Builder _____

Possible Threat(s) ☐Demolition ☐Development ☐Neglect ☐ Alteration ☐Vacant ☐ Utility Expansion

Integrity ☐Location ☐Design ☐Materials ☐Workmanship ☐Setting ☐Feeling ☐Association

USGS Quad #:_____ Year: _____ UTM Zone: __ Easting:_____ Northing: _____

Priority ☐High ☐Medium ☐Low Recorder Monica Penick Date(s) 7/18/2012

Stylistic Influence(s) _____

Roof type front gable w/ projecting eaves (soffit has exposed joists) - gable ends kick up Materials _____

Wall facade conc. block w/ protrud decorative pattern Foundation _____

Window type [boarded] WAS plate, prob. in metal Materials _____

Door type not visible Materials _____

Porch type horiz. Awning on so metal piers Materials _____

Number of Stories 1 Plan _____

Chimney(s) _____

General Architectural Description typical late 1950s, 1960s grocery in a sm commercial strip

Photo Data: Roll 31 Frame _____ Feature 32 look N

API B1 0ANX0N NNN 0 3720

005 70620

375-AM-225
31-3753-32
FACING NORTH

Historic Resources Inventory Form—Route 66

County Potter City Amarillo Inventory # 375-AM-226

Historic Name T&Y Store [1960, listed as 2402] [prob part of Alamo Courts 1939-55]

Current Name Amarillo Litho Printing

Address 2400 W. 6th

Lot(s): _____ Block: _____ Addition: _____

Owners Address _____

Resource type ☑Building ☐Structure ☐Site ☐Object ☐District

Landscape/Site Features _____

Outbuildings _____

Function: Current Use Retail/Comm Historic Use Comm

Construction Date: 1960 ☐Actual ☑Estimated

Architect _____ Builder _____

Possible Threat(s) ☐Demolition ☐Development ☐Neglect ☐ Alteration ☐Vacant ☐ Utility Expansion

Integrity ☐Location ☐Design ☐Materials ☐Workmanship ☐Setting ☐Feeling ☐Association

USGS Quad #:_____ Year: _____ UTM Zone: __ Easting:_____ Northing: _____

Priority ☐High ☐Medium ☐Low Recorder Monica Penick Date(s) 7/18/2002

Stylistic Influence(s) _____

Roof type flat w/ parapet Materials _____

Wall facade brick Foundation _____

Window type window walls: plate in metal Materials _____

Door type 2 sets dbl doors, fully glazed in metal Materials w/ transom

Porch type horiz awning on slim metal poles Materials _____

Number of Stories 1 Plan _____

Chimney(s) _____

General Architectural Description typical 1 part comm block w/ 2 storefronts - continuous rather than divided

Photo Data: Roll 31 Frame _____ Feature 31 overall look N

API B1 0ANXON NNN- 1 3720

006 70621

375-AM-226
31-3753-31
FACING NORTH

Historic Resources Inventory Form—Route 66

County Potter City Amarillo Inventory # 375-AM-227

Historic Name Sixth Ave Garage (1945); Dempsey's Service Station (1951); Chaney's 66 Serv. Station (1955)

Current Name All Makes Body Shop

Address 2401 SW 6th (S. side)

Bradley Gas Serv. Station 1960

Lot(s): Block: Addition:

Owners Address

Resource type ☒Building ☐Structure ☐Site ☐Object ☐District

Landscape/Site Features original S pump island visible

Outbuildings

Function: Current Use commercial / auto Historic Use commercial / gas & service

Construction Date: 1945 ☐Actual ☒Estimated

Architect Builder

Possible Threat(s) ☐Demolition ☐Development ☐Neglect ☐ Alteration ☐Vacant ☐ Utility Expansion

Integrity ☒Location ☒Design ☒Materials ☒Workmanship ☐Setting ☐Feeling ☒Association

USGS Quad #: Year: UTM Zone: Easting: Northing:

Priority ☒High ☐Medium ☐Low Recorder Monica Penick Date(s) 7/18/2002

* good property

Stylistic Influence(s) _____

Roof type flat w/ parapet — Materials _____

Wall facade brick — Foundation _____

Window type [boarded, look was glass] — Materials _____

Door type not solid; 3 overhead doors — Materials all multipanel wood frame

Porch type canopy on metal poles w/ sculpted — Materials underside

Number of Stories 1 — Plan _____

Chimney(s) _____

General Architectural Description details include 2 oversized fluted columns (no capitals) flanking the canopy

Photo Data: Roll 31 Frame _____ Feature 30 overall look S

29 canopy detail look S

Historic Resources Inventory Form—Route 66

County Potter City Amarillo Inventory # 375-AM-228

Historic Name Otis Bldg/Otis Apartments (at least 1939-1960)

Current Name Otis Bldg [VACANT]

Address 2306 SW 6th (b/t Lamar & Polk)

Lot(s): _____ Block: _____ Addition: _____

Owners Address _____

Resource type ☒Building ☐Structure ☐Site ☐Object ☐District

Landscape/Site Features _____

Outbuildings _____

Function: Current Use vacant Historic Use residential

Construction Date: 1927 ☐Actual ☒Estimated

Architect _____ Builder _____

Possible Threat(s) ☐Demolition ☐Development ☐Neglect ☐ Alteration ☐Vacant ☐ Utility Expansion

Integrity ☒Location ☒Design ☒Materials ☒Workmanship ☐Setting ☒Feeling ☒Association

USGS Quad #:_____ Year: _____ UTM Zone: ___ Easting:_____ Northing: _____

Priority ☒High ☐Medium ☐Low Recorder Monica Penick Date(s) 7/18/2002

—See Amarillo Historic Survey

Stylistic Influence(s) Tudor Revival

Roof type cross gable w/ ex. raft ends

Materials red Spanish Tile

Wall facade multicolored brick; soldier course separates floors

Foundation

Window type 3-part ribbon of 1/1 wood sash on bottom; 3 part 3/1 wood sash on top w/ some single 3/1 sash

Materials

Door type Arch entry - [boarded] w/ keystone; central bay has wood panel door multi light w/ transom & horiz hood on iron posts

Materials

Porch type

Number of Stories 2

Plan

Chimney(s)

General Architectural Description 5 bay residential block.

Decorative inlaid stone @ gable ends.

Note: Built for Otis Williams, prob in conj w/ Bldgs # 229 & 230

Photo Data: Roll 31 Frame Feature 28 overall look N

27 entrance detail look N



Historic Resources Inventory Form—Route 66

County Potter City Amarillo Inventory # 375-AM-229

Historic Name Pay Cash Grocery Market (1939-60 at 6th st)

Current Name Vacant

Address 2302 & 2304 SW 6th (bt Lamar & Rusk)

Lot(s): _____ Block: _____ Addition: _____

Owners Address _____

Resource type ☒Building ☐Structure ☐Site ☐Object ☐District

Landscape/Site Features _____

Outbuildings _____

Function: Current Use Vacant Historic Use Commercial

Construction Date: 1927 ☐Actual ☒Estimated

Architect _____ Builder _____

Possible Threat(s) ☐Demolition ☐Development ☐Neglect ☐ Alteration ☒Vacant ☐ Utility Expansion

Integrity ☒Location ☐Design ☐Materials ☐Workmanship ☐Setting ☐Feeling ☒Association

USGS Quad #: _____ Year: _____ UTM Zone: __ Easting: _____ Northing: _____

Priority ☒High ☐Medium ☐Low Recorder Monica Penick Date(s) 7/18/2002

Store front infilled

Stylistic Influence(s) _____

Roof type flat w/ parapet Materials _____

Wall facade brick Foundation _____

Window type plate in metal w/ wood surround & transoms Materials _____

Door type non orig multi light over diamond panel Materials ; wood frame

Porch type _____ Materials _____

Number of Stories 1 Plan _____

Chimney(s) _____

General Architectural Description 1 part comm block; divided into 2 bays by brick pier - abstracted stone capitals @ top of each pier / pilaster. Stone coping. protruding horiz band provide detail @ cornice

store fronts boarded up w/ rustic boards in herring bone pattern

Photo Data: Roll 31 Frame _____ Feature 26 look N

AP1 B1 ØANXØN NNN- 1 3720

011 70626

375-AM-229
31-3753-26
FACING NORTH

Historic Resources Inventory Form—Route 66

County Potter City Amarillo Inventory # 375-AM-230

Historic Name The Prolio Bldg / Donnell Drug / Otto Barber Shop (1939); Olvera Drug (1945, 51),

Current Name Assiter & Associates Realtors (www.assiter.com)

Address 2300 SW 6th (6th & Lamar & Rusk)

Lot(s): Block: Addition:

Owners Address

Resource type ☑Building ☐Structure ☐Site ☐Object ☐District

Landscape/Site Features

Outbuildings

Park City Cleaners / Barber (1951), Miller Drug Cut Rate Liquor (1955) Neale Drug Cut Rate Liquor (1960)

Function: Current Use Commercial Historic Use Commercial

Construction Date: 1927 ☑Actual ☐Estimated

Architect Builder

Possible Threat(s) ☐Demolition ☐Development ☐Neglect ☐ Alteration ☐Vacant ☐ Utility Expansion

Integrity ☒Location ☒Design ☐Materials ☐Workmanship ☐Setting ☒Feeling ☒Association

USGS Quad #: Year: UTM Zone: Easting: Northing:

Priority ☒High ☐Medium ☐Low Recorder Monica Penick Date(s) 7/18/2002

Storefront infill

Stylistic Influence(s) _____

Roof type flat w/ stepped parapet (center & edges) Materials _____

Wall facade buff brick Foundation _____

Window type plate in metal? w/ wood surround Materials _____

Door type non original multi light Materials _____

Porch type _____ Materials _____

Number of Stories 1 Plan _____

Chimney(s) _____

General Architectural Description 1 part comm block; divide into 3 bays by brick piers. Abstracted capitols @ top of pier/pilasters decorative brick & diamond-shaped patterns @ cornice. Diamond shape inset stone indic. previous location of eyebrow for awnings

Photo Data: Roll 31 Frame _____ Feature 25 look N

API B1 0ANX0N NNN- 1 3720

012 70527

375-AM-230
31-3753-25
FACING NORTH

Historic Resources Inventory Form—Route 66

County POTTER City AMARILLO Inventory # 375-AM-231

Historic Name site of White-Thomas Auto Painting (1939); Thomas Auto Painting (1995); Parke City Paint & Body Work (1957-55); 1960

Current Name LEWIS ROOM VACANT

Address 2309 W 6th Ave (S. side b/t Lamar & Rusk)

Lot(s): _____ Block: _____ Addition: _____

Owners Address _____

Resource type ☒Building ☐Structure ☐Site ☐Object ☐District

Landscape/Site Features _____

Outbuildings _____

Function: Current Use Commercial Historic Use Commercial/auto related

Construction Date: 1960 ? ☐Actual ☒Estimated

Architect _____ Builder _____

Possible Threat(s) ☐Demolition ☐Development ☐Neglect ☐ Alteration ☐Vacant ☐ Utility Expansion

Integrity ☐Location ☐Design ☐Materials ☐Workmanship ☐Setting ☐Feeling ☐Association

USGS Quad #:_____ Year: _____ UTM Zone: __ Easting:_____ Northing: _____

Priority ☐High ☐Medium ☐Low Recorder Monica Penick Date(s) 7/18/2002

Stylistic Influence(s) _____

Roof type flat — Materials _____

Wall facade conc block w/ enders protruding — Foundation to form decorative detail

Window type plate in metal — Materials _____

Door type solid — Materials _____

Porch type projecting horiz hood supported on conc — Materials block (decorative)

Number of Stories 1 — Plan _____

Chimney(s) _____

General Architectural Description ornamental / dec. conc block screen protrudes @ entrance bay.

Photo Data: Roll 31 Frame _____ Feature 23 overall look S

22 sign look S

Historic Resources Inventory Form—Route 66

County POTTER City AMARILLO Inventory # 375-AM-232

Historic Name (NO LISTINGS)

Current Name

Address 2307 ~~SW~~ W 6th (S. side next to Circus Inn)

Lot(s): Block: Addition:

Owners Address

Resource type ☐Building ☐Structure ☐Site ☐Object ☐District

Landscape/Site Features

Outbuildings

Function: Current Use Commercial Historic Use Commercial

Construction Date: 1960 ☐Actual ☒Estimated

Architect Builder

Possible Threat(s) ☐Demolition ☐Development ☐Neglect ☐ Alteration ☐Vacant ☐ Utility Expansion

Integrity ☐Location ☐Design ☐Materials ☐Workmanship ☐Setting ☐Feeling ☐Association

USGS Quad #: Year: UTM Zone: Easting: Northing:

Priority ☐High ☐Medium ☐Low Recorder Monica Penick Date(s) 7/18/2002

Stylistic Influence(s) _____

Roof type flat _____ Materials _____

Wall facade red brick _____ Foundation _____

Window type N/A _____ Materials _____

Door type inset, fully glazed in metal w/ sidelight & transom _____ Materials _____

Porch type inset _____ Materials _____

Number of Stories 1 _____ Plan _____

Chimney(s) _____

General Architectural Description typical 1960s bldg. looks like many Southwestern Bell bldgs

Photo Data: Roll 31 Frame _____ Feature 24 overall look S

API B1 DANXON NNN- 1 3720

013 70628

375-AM-232
31-3753-24
FACING SOUTH

at of sequence

Historic Resources Inventory Form—Route 66

County Potter City Amarillo Inventory # 375 - AM - 334

Historic Name Site of Park City Hotel Court (1951, 55) Site of Amarillo Hospital Clinic (1960)

Current Name Collins Auto

Address 2208 W. 6th

Lot(s): _____ Block: _____ Addition: _____

Owners Address _____

Resource type ☒Building ☐Structure ☐Site ☐Object ☐District

Landscape/Site Features Car Lot

Outbuildings _____

Function: Current Use Commercial Auto Sales Historic Use Commercial/ auto

Construction Date: 1970 [bldg prob. not connected w/ historic names] ☐Actual ☒Estimated

Architect _____ Builder _____

Possible Threat(s) ☐Demolition ☐Development ☐Neglect ☐ Alteration ☐Vacant ☐ Utility Expansion

Integrity ☐Location ☐Design ☐Materials ☐Workmanship ☐Setting ☐Feeling ☐Association

USGS Quad #:_____ Year: _____ UTM Zone: __ Easting:_____ Northing: _____

Priority ☐High ☐Medium ☒Low Recorder Monica Penick Date(s) 7/19/2002



Stylistic Influence(s) _____

Roof type front gable Materials _____

Wall facade horiz synth siding Foundation _____

Window type horiz slider in metal Materials _____

Door type 1/2 glass 1/2 solid Materials _____

Porch type _____ Materials _____

Number of Stories 1 Plan _____

Chimney(s) _____

General Architectural Description sm portable bldg

Photo Data: Roll 33 Frame _____ Feature 12 look N

API B1 0ANX0N NNN 0 3715

025 70460

375-AM-334
33-3749-12
FACING NORTH

Historic Resources Inventory Form—Route 66

County POTTER City AMARILLO Inventory # 375-AM-233

Historic Name Marty's Upholstery (2204?) (1951); Bordelon physician's office (1955); Northwest Flowers (1960);

Current Name The cottage / 59's Antique No listings for 2206

Address 2206 & 2204 W 6th

Lot(s): _____ Block: _____ Addition: _____

Owners Address _____

Resource type ☒Building ☐Structure ☐Site ☐Object ☐District

Landscape/Site Features brick planters

Outbuildings _____

Function: Current Use comm / retail Historic Use comm

Construction Date: 1950 ☐Actual ☒Estimated

Architect _____ Builder _____

Possible Threat(s) ☐Demolition ☐Development ☐Neglect ☐ Alteration ☐Vacant ☐ Utility Expansion

Integrity ☐Location ☐Design ☐Materials ☐Workmanship ☐Setting ☐Feeling ☐Association

USGS Quad #:_____ Year: _____ UTM Zone: __ Easting:_____ Northing: _____

Priority ☐High ☐Medium ☐Low Recorder Monica Penick Date(s) 7/18/2002

Stylistic Influence(s) _____

Roof type flat w/ parapet Materials _____

Wall facade non orig vertical grooved siding Foundation _____

Window type West bay - 1/1 wood SASH middle & east bay - plate (divided) in wood surround Materials _____

Door type West & mid - solid ; east - framed glazed in wood Materials _____

Porch type overhanging horiz cornice Materials _____

Number of Stories 1 Plan _____

Chimney(s) _____

General Architectural Description 1 part comm block divided in 3 bays by protruding (⊥ to facade) brick piers. Bays not equal in width - W bay is smaller ; Store fronts & parapets covered w/ wood siding decorative (diamond pattern) brickwork on piers

Photo Data: Roll 31 Frame _____ Feature 21 Look N

API 01 0ANX0N NNN 0 3720

016 70631

375-AM-233
31-3753-21
FACING NORTH

Historic Resources Inventory Form—Route 66

County Potter City Amarillo Inventory # 375-AM-234

Historic Name Administration Flowers (1955); Everlena's Hide-Away Beer (1960)

Current Name vacant

Address 2202 W 6th

Lot(s): _____ Block: _____ Addition: _____

Owners Address _____

Resource type ☐Building ☐Structure ☐Site ☐Object ☐District

Landscape/Site Features _____

Outbuildings _____

Function: Current Use vacant Historic Use comm

Construction Date: 1950-55 (no listing in 1951 C.D.) ☐Actual ☒Estimated

Architect _____ Builder _____

Possible Threat(s) ☐Demolition ☐Development ☐Neglect ☐ Alteration ☐Vacant ☐ Utility Expansion

Integrity ☐Location ☐Design ☐Materials ☐Workmanship ☐Setting ☐Feeling ☐Association

USGS Quad #: _____ Year: _____ UTM Zone: __ Easting: _____ Northing: _____

Priority ☐High ☐Medium ☐Low Recorder Monica Penick Date(s) 7/10/2002



Stylistic Influence(s) _____

Roof type flat w/ parapet Materials _____

Wall facade brick Foundation _____

Window type _____ Materials _____

Door type N/A Materials _____

Porch type _____ Materials _____

Number of Stories _____ Plan _____

Chimney(s) _____

General Architectural Description store front blocked in - No windows or doors present - POSSIBLE DEMOLITION & only bldg w/ brick wall as infill?

Photo Data: Roll 31 Frame _____ Feature 20 look N

API 81 BANKON NNN- 1 3720

017 70632

375-AM-234
31-3753-20
FACING NORTH

Historic Resources Inventory Form—Route 66

County Potter City Amarillo Inventory # 375-AM-235

Historic Name Historic address prob. 2200 - Taylor electrical Appliances (1951-55), Taylor & Cook Appliances (1960)

Current Name Self storage / UHAUL CENTER

Address 2100 W. 6th (~~[illegible]~~)

Lot(s): _____ Block: _____ Addition: _____

Owners Address _____

Resource type ☑Building ☐Structure ☐Site ☐Object ☐District

Landscape/Site Features _____

Outbuildings _____

Function: Current Use comm Historic Use Commercial / retail

Construction Date: 1950 ☐Actual ☑Estimated

Architect _____ Builder _____

Possible Threat(s) ☐Demolition ☐Development ☐Neglect ☐ Alteration ☐Vacant ☐ Utility Expansion

Integrity ☐Location ☐Design ☐Materials ☐Workmanship ☐Setting ☐Feeling ☐Association

USGS Quad #:_____ Year: _____ UTM Zone: __ Easting:_____ Northing: _____

Priority ☐High ☐Medium ☐Low Recorder Monica Penick Date(s) 7/18/2002

Stylistic Influence(s) _____

Roof type flat | Materials _____

Wall facade brick | Foundation _____

Window type [boarded; was plate] | Materials _____

Door type on chamfered corner w/ glass brick transom & sidelights; solid door | Materials _____

Porch type _____ | Materials ~~overhead door on E dc~~

Number of Stories 1½ | Plan _____

Chimney(s) _____

General Architectural Description facing onto Arsin/W 6th
insert panels @ cornice (were prob. windows, now boarded).

Address is for this & the UHAUL center in next block

Photo Data: Roll 31 Frame _____ Feature 19 look NW

API 81 0ANXON NNN- 1 3720

018 70633

375-AM-235
31-3753-19
FACING NORTHWEST

Historic Resources Inventory Form—Route 66

County POTTER City AMARILLO Inventory # 375-AM-236

Historic Name W. Texas Service Sta/Ideal Paint & Body/Taylor Radiator (1939); Mac-A-Lou Food Products (1945, 51)

Current Name UHAUL Center | Dock Coffey Pontiac (1955-60) & Brate N Ins.

Address 2100 W 6th (entire block, N side) | historic Address 2108-6

Lot(s): _____ Block: _____ Addition: _____

Owners Address _____

Resource type ☐Building ☐Structure ☐Site ☐Object ☐District

Landscape/Site Features _____

Outbuildings _____

Function: Current Use Commercial Historic Use Commercial / auto related

Construction Date: 1939 / 1955 ☐Actual ☒Estimated

Architect _____ Builder _____

Possible Threat(s) ☐Demolition ☐Development ☐Neglect ☐ Alteration ☐Vacant ☐ Utility Expansion

Integrity ☐Location ☐Design ☐Materials ☐Workmanship ☐Setting ☐Feeling ☐Association

USGS Quad #:_____ Year: _____ UTM Zone: __ Easting:_____ Northing: _____

Priority ☐High ☐Medium ☐Low Recorder Monica Penick Date(s) 7/18/2002

Stylistic Influence(s) _____

Roof type flat w/ parapet, 2 levels Materials _____

Wall facade brick; addit. on S elc is new, window wall w/ vertical grooved siding as start Foundation _____

Window type window wall, ~~gl~~ plate in metal Materials _____

Door type fully glazed in metal w/ transom; — Materials overhead bays on W elc.;

Porch type overhanging eaves on S. elc Materials also on S. elc & the E end

Number of Stories 1 Plan _____

Chimney(s) _____

General Architectural Description carport extends eastward from new front addit — flat roof supported on painted metal piles. Store front significantly altered by addit. & low, glazed bay

old core of bldg is evident under additions — primarily brick — warehouse type ~~sig~~ form.

Photo Data: Roll 31 Frame _____ Feature 18 overall look NE

17 overall look NW

16 other part of wheel bldg (N side) look E

15 look E



MOVING?
$19
$29
$39

U-HAUL
RENTALS

API B1 0ANX0N NNN- 1 3720

022 70637

375-AM-236
31-3753-15
FACING EAST

API B1 0ANX0N NNN- 2 3720

021 70636

375-AM-236
31-3753-16
FACING EAST

out of scp

Historic Resources Inventory Form—Route 66

County Potter City Amarillo Inventory # 375-AM 237-A

Historic Name Stoddard Bros Motor Co (1960) [see # 334]

Current Name Rt 66 Sales / Fat Cat's (373-6837, 342-5190)

Address 2004 W 6th

Lot(s): _____ Block: _____ Addition: _____

Owners Address _____

Resource type ☑Building ☐Structure ☐Site ☐Object ☐District

Landscape/Site Features _____

Outbuildings _____

Function: Current Use Commercial/auto Historic Use Commercial/

Construction Date: 1960 ☐Actual ☑Estimated

Architect _____ Builder _____

Possible Threat(s) ☐Demolition ☐Development ☐Neglect ☐ Alteration ☐Vacant ☐ Utility Expansion

Integrity ☐Location ☐Design ☐Materials ☐Workmanship ☐Setting ☐Feeling ☐Association

USGS Quad #: _____ Year: _____ UTM Zone: ___ Easting: _____ Northing: _____

Priority ☐High ☐Medium ☐Low Recorder Monica Penick Date(s) 7/18/2002

Stylistic Influence(s) _____

Roof type flat w/ overhanging eaves Materials _____

Wall facade horiz wood siding Foundation _____

Window type plate in wood surround Materials _____

Door type solid wood Materials _____

Porch type overhang front eaves on ↓ wood posts Materials _____

Number of Stories _____ Plan _____

Chimney(s) _____

General Architectural Description adj to Rt 66 Sales & Service
Sm Used car lot & bldg

Photo Data: Roll 33 Frame _____ Feature 11 look NE
(vacant, maybe bad)

API B1 0ANX0N NNN- 2 3715

026 79461

375-AM-2374
33-3749-11
FACING NE

Historic Resources Inventory Form—Route 66

County Potter City Amarillo Inventory # 375-AM-237

Historic Name Stoddard Bros. Motor Co & Repair (1960)

Current Name Rt 66 Sales & Service

Address 2004 W. 6th

Lot(s): _____ Block: _____ Addition: _____

Owners Address _____

Resource type ☑Building ☐Structure ☐Site ☐Object ☐District

Landscape/Site Features _____

Outbuildings _____

Function: Current Use Comm: Auto Service Historic Use Comm: Auto Retail

Construction Date: 1957 ☐Actual ☑Estimated

Architect _____ Builder _____

Possible Threat(s) ☐Demolition ☐Development ☐Neglect ☐ Alteration ☐Vacant ☐ Utility Expansion

Integrity ☐Location ☐Design ☐Materials ☐Workmanship ☐Setting ☐Feeling ☐Association

USGS Quad #:_____ Year: _____ UTM Zone: __ Easting:_____ Northing: _____

Priority ☐High ☐Medium ☐Low Recorder Monica Penick Date(s) 7/10/2002

Stylistic Influence(s) _____

Roof type Shed Materials _____

Wall facade East/2 = painted brick W/2 = conc painted block Foundation _____

Window type Plate in metal Materials _____

Door type framed glazed in wood frame Materials _____

Porch type overhanging cornice w/ corr metal fascias Materials _____

Number of Stories _____ Plan _____

Chimney(s) _____

General Architectural Description main bldg is to east end another shed addition added to west. (almost makes a gable)

Photo Data: Roll 31 Frame _____ Feature 14 look S

API 81 0ANX0N NNN- 5 3720

023 70638

375-AM-237
31-375 3 — 14
FACING SOUTH

out of seq.

Historic Resources Inventory Form—Route 66

County Potter City Amarillo Inventory # 375-AM-237.5

Historic Name Dutch Girl Beauty Shop (1951-55) Cheshire Service (1960)

Current Name McMurray Auto Inc. (373-0108)

Address 1916 W. 6th

Lot(s): _____ Block: _____ Addition: _____

Owners Address _____

Resource type ☑Building ☐Structure ☐Site ☐Object ☐District

Landscape/Site Features car lot

Outbuildings _____

Function: Current Use Auto Sales (commercial) Historic Use commercial

Construction Date: _____ ☐Actual ☐Estimated

Architect _____ Builder _____

Possible Threat(s) ☐Demolition ☐Development ☐Neglect ☐ Alteration ☐Vacant ☐ Utility Expansion

Integrity ☐Location ☐Design ☐Materials ☐Workmanship ☐Setting ☐Feeling ☐Association

USGS Quad #: _____ Year: _____ UTM Zone: ___ Easting: _____ Northing: _____

Priority ☐High ☐Medium ☐Low Recorder Monica Penick Date(s) 7/19/2002

Stylistic Influence(s) _____

Roof type side gable — Materials corrug shingle

Wall facade horiz (synth) drop siding — Foundation _____

Window type pract in metal w/ wood surrounding — Materials _____

Door type obsured by screen — Materials _____

Porch type N/A — Materials _____

Number of Stories 1 — Plan _____

Chimney(s) _____

General Architectural Description typ SM office for used car lot. Bldg completely remodeled. Was formerly a cafe (per owner who covered over grease pit himself.). Mr McMurray has had business for 20 years (w/ intercession of then 10 yrs before that)

Photo Data: Roll 33 Frame _____ Feature 10 looking N

API B1 0ANX0N NNN- 3 3715

027 70462

375-1M-237.5
33-3749-10
FACING NORTH

Historic Resources Inventory Form—Route 66

County Potter City Amarillo Inventory # 375-AM-238

Historic Name Myers Fried Chicken Restaurant (1951, 55, 60 Dal Lage)

Current Name Tommy's Upholstery 'since 1945' (376 7990)

Address 1900 N 6th

Lot(s): _____ Block: _____ Addition: _____

Owners Address _____

Resource type ☒Building ☐Structure ☐Site ☐Object ☐District

Landscape/Site Features _____

Outbuildings _____

Function: Current Use commercial Historic Use commercial / restaurant

Construction Date: 1950 ☐Actual ☒Estimated

Architect _____ Builder _____

Possible Threat(s) ☐Demolition ☐Development ☐Neglect ☐ Alteration ☐Vacant ☐ Utility Expansion

Integrity ☒Location ☒Design ☒Materials ☒Workmanship ☐Setting ☐Feeling ☒Association

USGS Quad #:_____ Year: _____ UTM Zone: __ Easting:_____ Northing: _____

Priority ☒High ☐Medium ☐Low Recorder Monica Penick Date(s) 7/18/2002

Stylistic Influence(s) Art Moderne

Roof type ~~side~~ cross gable — Materials tarp shingle

Wall facade buff brick w/ red brick water table — Foundation

Window type plate in oval openings, wood surround; glass block in entry ~~part~~ bay — Materials of windows

Door type double door, solid metal w/ round 'porthole' — Materials

Porch type projecting entry bay — Materials

Number of Stories 1½ — Plan

Chimney(s)

General Architectural Description entry bay projects from facade, is rounded w/ flat roof.

E elevation has projecting entrance bay — side gable, exp rafter & triangular pylon, also w/ plate window (SO in wood frame)

Photo Data: Roll 31 Frame Feature 13 look S

12 entry detail look S

11 east ele look W

API B1 0ANX0N NNN- 3 3720

026 70641

375-AM-238
31-3753-11
FACING WEST

Historic Resources Inventory Form—Route 66

County Potter City Amarillo Inventory # 375-AM-239

Historic Name Wright's Service Center (1951, 55, 60 at least)

Current Name Sonny's Used Cars

Address 1800 W 6th

Lot(s): _____ Block: _____ Addition: _____

Owners Address _____

Resource type ☒Building ☐Structure ☐Site ☐Object ☐District

Landscape/Site Features Sign frame

Outbuildings _____

Function: Current Use Comm Auto Historic Use Commercial gas / garage

Construction Date: 1950 - 55 ☐Actual ☒Estimated

Architect _____ Builder _____

Possible Threat(s) ☐Demolition ☐Development ☐Neglect ☐ Alteration ☐Vacant ☐ Utility Expansion

Integrity ☐Location ☐Design ☐Materials ☐Workmanship ☐Setting ☐Feeling ☐Association

USGS Quad #:_____ Year: _____ UTM Zone: __ Easting:_____ Northing: _____

Priority ☐High ☐Medium ☐Low Recorder Monica Penick Date(s) 7/16/2002

Stylistic Influence(s) _____

Roof type flat | Materials _____

Wall facade porcelain w/ 3 horiz blue bands @ | Foundation cornice

Window type plate in metal | Materials _____

Door type 4 overhead bays, 3 doors non-orig metal, 1 door multi panel wood frame | Materials _____

Porch type _____ | Materials _____

Number of Stories 1 | Plan _____

Chimney(s) _____

General Architectural Description restrooms in rear (NE corner), solid doors w/ transom, Bldg has unusual bay that projects on E. ele has 2 entrances & lg plate window, lower in height than rest of bldg

Photo Data: Roll 31 Frame _____ Feature 10 look S

7 detail look E



Historic Resources Inventory Form—Route 66

County POTTER City AMARILLO Inventory # 375 - AM 240 A B

Historic Name (NO LISTINGS)

Current Name VACANT

Address 1301 block W 6th (1308/06 ?)

Lot(s): _____ Block: _____ Addition: _____

Owners Address _____

Resource type ☒Building ☐Structure ☐Site ☐Object ☐District

Landscape/Site Features _____

Outbuildings _____

Function: Current Use VACANT Historic Use comm / garage / & residential

Construction Date: 1945 ☐Actual ☐Estimated

Architect _____ Builder _____

Possible Threat(s) ☐Demolition ☐Development ☐Neglect ☐ Alteration ☐Vacant ☐ Utility Expansion

Integrity ☐Location ☐Design ☐Materials ☐Workmanship ☐Setting ☐Feeling ☐Association

USGS Quad #:_____ Year: _____ UTM Zone: __ Easting:_____ Northing: _____

Priority ☐High ☐Medium ☐Low Recorder Monica Penick Date(s) 7/18/2002

Stylistic Influence(s) _____

Roof type (A) combo front gable & flat (B) flat w/ parapet Materials _____

Wall facade painted red brick Foundation _____

Window type (boarded, was prob. plate) Materials _____

Door type (A) inset under Arched portico (B) 3 man doors, all wood frame Materials , 1 overhead bay w/ no orig metal door

Porch type _____ Materials _____

Number of Stories 1 Plan _____

Chimney(s) _____

General Architectural Description (A) is on W end (B) on east

(A) was possibly residence, has chimney on E end. B was obvis. 1 part comm block w/ 4 bays.

or A could have been restaurant

Photo Data: Roll 31 Frame _____ Feature 9 bldg (A) look S

8 overall look S

6 bldg (B) look S



API B1 ØANXØN NNN- 1 3720

031 70646

375 AM-2408
31-3753-6
FACING SOUTH

Historic Resources Inventory Form—Route 66

County Potter City Amarillo Inventory # 375 - AM - 241

Historic Name Meads Cash Grocery & Market (1945); Lon's Food Store (1951); Hampton & Finance Co

Current Name Buddy Miller & J & W Mtr Company for used cars (1955-60)

Address 1700 W 6th (@ Bowie)

Lot(s): _____ Block: _____ Addition: _____

Owners Address _____

Resource type ☒Building ☐Structure ☐Site ☐Object ☐District

Landscape/Site Features _____

Outbuildings _____

Function: Current Use Com / auto Historic Use Commercial / Auto (at least part)

Construction Date: 1945 ☐Actual ☒Estimated

Architect _____ Builder _____

Possible Threat(s) ☐Demolition ☐Development ☐Neglect ☐ Alteration ☐Vacant ☐ Utility Expansion

Integrity ☐Location ☐Design ☐Materials ☐Workmanship ☐Setting ☐Feeling ☐Association

USGS Quad #:_____ Year: _____ UTM Zone: __ Easting:_____ Northing: _____

Priority ☐High ☐Medium ☐Low Recorder Monica Penick Date(s) 7/18/2002

Stylistic Influence(s) _____

Roof type flat w/ parapet

Materials _____

Wall facade brick brick

Foundation _____

Window type combo & plate in wood surround & metal cage & sash (on sides)

Materials _____

Door type [not visible] w/ transom / 2 overhead garage on E side (wood) metal doors

Materials _____

Porch type horiz hood over door

Materials _____

Number of Stories 1

Plan _____

Chimney(s) _____

General Architectural Description _____

Photo Data: Roll 31 Frame _____ Feature 5 overall look N

4 sign look W

Historic Resources Inventory Form—Route 66

County Potter City Amarillo Inventory # 375-AM-243

Historic Name Garland's Trim Shop (1951, 55, 60)

Current Name Professional Remodelers

Address 1701 S W 6th

Lot(s): _____ Block: _____ Addition: _____

Owners Address _____

Resource type ☒Building ☐Structure ☐Site ☐Object ☐District

Landscape/Site Features _____

Outbuildings _____

Function: Current Use Commercial Historic Use Commercial / auto related

Construction Date: 1958 ☐Actual ☒Estimated

Architect _____ Builder _____

Possible Threat(s) ☐Demolition ☐Development ☐Neglect ☐ Alteration ☐Vacant ☐ Utility Expansion

Integrity ☐Location ☐Design ☐Materials ☐Workmanship ☐Setting ☐Feeling ☐Association

USGS Quad #: _____ Year: _____ UTM Zone: __ Easting: _____ Northing: _____

Priority ☐High ☐Medium ☐Low Recorder Monica Penick Date(s) 7/10/2002

Stylistic Influence(s) _____

Roof type flat _____ Materials _____

Wall facade brick. (buff & red, painted) _____ Foundation _____

Window type plate in metal _____ Materials _____

Door type 1/2 glass 1/2 solid (on N elev) _____ Materials overhead garage on W elev.

Porch type _____ Materials _____

Number of Stories 1 _____ Plan _____

Chimney(s) _____

General Architectural Description _____

Photo Data: Roll 31 Frame _____ Feature 3 look S

API B1 0ANX0N NNN- 1 3720

034 70649

375-AM-243
31-3753-3
FACING south

Historic Resources Inventory Form—Route 66

County Potter City Amarillo Inventory # 375-AM-242

Historic Name Sixth Street Animal Hospital

Current Name AUTO Air Parts

Address 1709 W 6th

Lot(s): _____ Block: _____ Addition: _____

Owners Address _____

Resource type ☒Building ☐Structure ☐Site ☐Object ☐District

Landscape/Site Features _____

Outbuildings _____

Function: Current Use commercial Historic Use commercial /

Construction Date: 1955 ☐Actual ☒Estimated

Architect _____ Builder _____

Possible Threat(s) ☐Demolition ☐Development ☐Neglect ☐ Alteration ☐Vacant ☐ Utility Expansion

Integrity ☐Location ☐Design ☐Materials ☐Workmanship ☐Setting ☐Feeling ☐Association

USGS Quad #:_____ Year: _____ UTM Zone: __ Easting:_____ Northing: _____

Priority ☐High ☐Medium ☐Low Recorder Monica Penick Date(s) 7/18/2002

Stylistic Influence(s) _____

Roof type flat w/ ~~[illegible]~~ overhang, parts — Materials _____

Wall facade bricks — Foundation _____

Window type band of windows at Roof line — flat in ___, wood surround — Materials _____

Door type 1/2 glass 1/2 solid — wood — Materials _____

Porch type overhang eaves — Materials _____

Number of Stories 1 — Plan _____

Chimney(s) _____

General Architectural Description _____

Photo Data: Roll 31 Frame _____ Feature 2 look S

API 81 0ANX0N NNN- 1 3720

035 70650

375-AM-242
31-3753-2
FACING SOUTH

out & seq

Historic Resources Inventory Form—Route 66

County Potter City Amarillo Inventory # 375-AM-~~337~~ 242.5

Historic Name Homer Simmons Used Cars (1960)

Current Name Auto Sales & Finance / Repo Center (372-9190)

Address 1719 W 6th (S. Side b/t Crockett & Bowie)

Lot(s): _____ Block: _____ Addition: _____

Owners Address _____

Resource type ☑Building ☐Structure ☐Site ☐Object ☐District

Landscape/Site Features Car lot

Outbuildings _____

Function: Current Use Auto Sales Commercial Historic Use Commercial/

Construction Date: 1955 ☐Actual ☑Estimated

Architect _____ Builder _____

Possible Threat(s) ☐Demolition ☐Development ☐Neglect ☐ Alteration ☐Vacant ☐ Utility Expansion

Integrity ☐Location ☐Design ☐Materials ☐Workmanship ☐Setting ☐Feeling ☐Association

USGS Quad #:_____ Year: _____ UTM Zone: ___ Easting:_____ Northing: _____

Priority ☐High ☐Medium ☐Low Recorder Monica Penick Date(s) 7/19/2002

Stylistic Influence(s) _____

Roof type side gable | Materials _____

Wall facade horiz ~~wood~~ synth siding | Foundation _____

Window type plate in wood surround | Materials _____

Door type ½ multi light ½ panel ; service bay/overhead door on E e/e | Materials _____

Porch type N/A | Materials _____

Number of Stories 1 | Plan _____

Chimney(s) _____

General Architectural Description typ sm used car office

Photo Data: Roll 33 Frame _____ Feature 9 look S

API B1 0ANXON NNN 1 3715

028 70463

375-44-242.5
33-3749-9
FACING SOUTH

Historic Resources Inventory Form—Route 66

County Potter City Amarillo Inventory # Not Surveyed

Historic Name

Current Name PHOTO CARD ONLY

Address near 1700 block of W 6TH

Lot(s): Block: Addition:

Owners Address

Resource type ☐Building ☐Structure ☐Site ☐Object ☐District

Landscape/Site Features

Outbuildings

Function: Current Use Historic Use

Construction Date: ☐Actual ☐Estimated

Architect Builder

Possible Threat(s) ☐Demolition ☐Development ☐Neglect ☐ Alteration ☐Vacant ☐ Utility Expansion

Integrity ☐Location ☐Design ☐Materials ☐Workmanship ☐Setting ☐Feeling ☐Association

USGS Quad #: Year: UTM Zone: Easting: Northing:

Priority ☐High ☐Medium ☐Low Recorder Monica Penick Date(s)

Stylistic Influence(s) _____

Roof type _____ Materials _____

Wall facade _____ Foundation _____

Window type _____ Materials _____

Door type _____ Materials _____

Porch type _____ Materials _____

Number of Stories _____ Plan _____

Chimney(s) _____

General Architectural Description _____

Photo Data: Roll _____ Frame _____ Feature _____

API B1 0ANX0N NNN- 2 3720

036 70651

375-AM - NOT SURVEYED
31 - 3753-1
FACING SOUTH

Historic Resources Inventory Form—Route 66

County POTTER City AMARILLO Inventory # 375-AM-244

Historic Name

Current Name (Rock Island) Grade crossing.

Address W 6th just east of BONITA (b/t Bonita & Harris)

Lot(s): Block: Addition:

Owners Address

Resource type ☐Building ☒Structure ☐Site ☐Object ☐District

Landscape/Site Features

Outbuildings

Function: Current Use RR - grade separation Historic Use RR - grade separation

Construction Date: 1933 ☐Actual ☒Estimated

Architect Builder

Possible Threat(s) ☐Demolition ☐Development ☐Neglect ☐ Alteration ☐Vacant ☐ Utility Expansion

Integrity ☐Location ☐Design ☐Materials ☐Workmanship ☐Setting ☐Feeling ☐Association

USGS Quad #: Year: UTM Zone: Easting: Northing:

Priority ☐High ☐Medium ☐Low Recorder Monica Penick Date(s) 7/18/2002

Stylistic Influence(s) _____

Roof type _____ Materials _____

Wall facade _____ Foundation _____

Window type _____ Materials _____

Door type _____ Materials _____

Porch type _____ Materials _____

Number of Stories _____ Plan _____

Chimney(s) _____

General Architectural Description steel frame w/ sheet metal ½ walls protects stack

road bed intact under grade separation - ridges & widening marks still evident

Photo Data: Roll 32 Frame _____ Feature 36 look E

31 trussed detail look NW

30 detail in conc & plaque look N



API B1 0ANX0N NNN- 3 3800

006

70563

375-AM-244
32-3755-31
FACING NW

Historic Resources Inventory Form—Route 66

County Potter City Amarillo Inventory # 375-AM-245

Historic Name

Current Name Commercial Strip: HL Price & Sons Electrical Contractors

Address 510 Crockett

Lot(s): Block: Addition:

Owners Address

Resource type ☒Building ☐Structure ☐Site ☐Object ☐District

Landscape/Site Features

Outbuildings

Function: Current Use Commercial Historic Use Commercial

Construction Date: 1955 ☐Actual ☒Estimated

Architect Builder

Possible Threat(s) ☐Demolition ☐Development ☐Neglect ☐ Alteration ☐Vacant ☐ Utility Expansion

Integrity ☐Location ☐Design ☐Materials ☐Workmanship ☐Setting ☐Feeling ☐Association

USGS Quad #: Year: UTM Zone: Easting: Northing:

Priority ☐High ☐Medium ☐Low Recorder Monica Penick Date(s) 7/18/2002

Stylistic Influence(s) _____

Roof type flat Materials _____

Wall facade common brick ; sided brick Foundation _____

Window type: framed glazed in wood frame Materials _____

Door type plate in metal w/ wood surround Materials _____

Porch type overhang ~~[illegible]~~ eaves Materials _____

Number of Stories 1 Plan _____

Chimney(s) _____

General Architectural Description 3 store fronts w/ another in a separate bldg. All five same type 1 part cinder block mid 1950s; Adjacent to PT 66 resources

Photo Data: Roll 32 Frame _____ Feature 35 facing East

APL 81 BANNON NMN- 4 3800

002 70559

375-4M 246
32-3755-35
FACING EAST

Historic Resources Inventory Form—Route 66

County POTTER City AMARILLO Inventory # 375-AM-246

Historic Name site of Gatlin Service Sta (1939), Malony Service Station (1945); Paddock Serv. Sta (1951)

Current Name 6th Ave Auto Co "since 1946" Sixth ave Auto Co (1955 present)

Address 1409 W. 6TH

Lot(s): _____ Block: _____ Addition: _____

Owners Address _____

Resource type ☒Building ☐Structure ☐Site ☐Object ☐District

Landscape/Site Features car lot

Outbuildings _____

Function: Current Use Commercial: Auto Historic Use Commercial: Auto

Construction Date: 1955 ☐Actual ☒Estimated

Architect _____ Builder _____

Possible Threat(s) ☐Demolition ☐Development ☐Neglect ☐ Alteration ☐Vacant ☐ Utility Expansion

Integrity ☐Location ☐Design ☐Materials ☐Workmanship ☐Setting ☐Feeling ☐Association

USGS Quad #: _____ Year: _____ UTM Zone: ___ Easting: _____ Northing: _____

Priority ☐High ☐Medium ☐Low Recorder Monica Penick Date(s) 7/18/2002

Stylistic Influence(s) _____

Roof type shed _____ Materials corr metal

Wall facade horiz synth siding w/ buff brick skirt Foundation _____

Window type plate in metal in thin wood surround Materials _____

Door type solid w/ ◇ window Materials _____

Porch type over hang eaves Materials _____

Number of Stories 1 Plan _____

Chimney(s) _____

General Architectural Description _____

Photo Data: Roll 32 Frame _____ Feature 34 look NE

33 sign detail look E



Historic Resources Inventory Form—Route 66

County Potter City Amarillo Inventory # Not Surveyed

Historic Name Gibson Distributing

Current Name vacant

Address 1700 W 7th (off of Rt 66 corridor)

Lot(s): _____ Block: _____ Addition: _____

Owners Address _____

Resource type ☒Building ☐Structure ☐Site ☐Object ☐District

Landscape/Site Features _____

Outbuildings _____

Function: Current Use vacant Historic Use gas

Construction Date: 1930 ☐Actual ☐Estimated

Architect _____ Builder _____

Possible Threat(s) ☐Demolition ☐Development ☐Neglect ☐ Alteration ☐Vacant ☐ Utility Expansion

Integrity ☐Location ☐Design ☐Materials ☐Workmanship ☐Setting ☐Feeling ☐Association

USGS Quad #: _____ Year: _____ UTM Zone: __ Easting: _____ Northing: _____

Priority ☐High ☐Medium ☐Low Recorder Monica Penick Date(s) 7/18/2002

* good property

Stylistic Influence(s) _____

Roof type _____ Materials _____

Wall façade _____ Foundation _____

Window type _____ Materials _____

Door type _____ Materials _____

Porch type _____ Materials _____

Number of Stories _____ Plan _____

Chimney(s) _____

General Architectural Description _____

Photo Data: Roll 32 Frame 32 Feature facing North

API B1 0ANX0N NNN 0 3800

005 70562

375-AM-246.5
32-3755-32
FACING NORTH
(1700 W. 7th)

Historic Resources Inventory Form—Route 66

County Potter City Amarillo Inventory # 375-AM-247

Historic Name Bumpus Service Station (1939); Spriedlin Service Sta (1951, 55, 60)

Current Name Lone Star Automotive

Address 1500 W. 6th

Lot(s): _____ Block: _____ Addition: _____

Owners Address _____

Resource type ☑Building ☐Structure ☐Site ☐Object ☐District

Landscape/Site Features _____

Outbuildings _____

Function: Current Use Commercial/auto related Historic Use Commercial/Gas Station

Construction Date: 1950 (older bldg underneath metal slip) ☐Actual ☑Estimated

Architect _____ Builder _____

Possible Threat(s) ☐Demolition ☐Development ☐Neglect ☐ Alteration ☐Vacant ☐ Utility Expansion

Integrity ☐Location ☐Design ☐Materials ☐Workmanship ☐Setting ☐Feeling ☐Association

USGS Quad #:_____ Year: _____ UTM Zone: ___ Easting:_____ Northing: _____

Priority ☐High ☐Medium ☐Low Recorder Monica Penick Date(s) 7/18/2002

Stylistic Influence(s) _____

Roof type _____ Materials _____

Wall facade _____ Foundation _____

Window type _____ Materials _____

Door type _____ Materials _____

Porch type _____ Materials _____

Number of Stories 1 _____ Plan _____

Chimney(s) _____

General Architectural Description older bldg (conc block) under cliff metal slip cover 3 overhead bays (2 on S. ele, one on E-ele) sign frame intact, no sign

Photo Data: Roll 32 Frame _____ Feature 29 look N

API B1 OANKON NNN 0 3800

008 70565

375-1M-247
32-3755-29
FACING NORTH

Historic Resources Inventory Form—Route 66

County Potter City Amarillo Inventory # 395 - AM - 248

Historic Name E & M Motor Co - used cars (1960)

Current Name ITL Sales & Service BUY · SELL · TRADE

Address 1414 W 6TH

Lot(s): _____ Block: _____ Addition: _____

Owners Address _____

Resource type ☒Building ☐Structure ☐Site ☐Object ☐District

Landscape/Site Features Sign (painted over)

Outbuildings _____

Function: Current Use commercial AUTO Historic Use commercial AUTO SALES?

Construction Date: 1955 ☐Actual ☒Estimated

Architect _____ Builder _____

Possible Threat(s) ☐Demolition ☐Development ☐Neglect ☐ Alteration ☐Vacant ☐ Utility Expansion

Integrity ☐Location ☐Design ☐Materials ☐Workmanship ☐Setting ☐Feeling ☐Association

USGS Quad #: _____ Year: _____ UTM Zone: __ Easting: _____ Northing: _____

Priority ☐High ☐Medium ☐Low Recorder Monica Penick Date(s) 7/18/2002

Stylistic Influence(s) _____

Roof type flat _____ Materials _____

Wall facade painted conc block _____ Foundation _____

Window type plate in wood surround _____ Materials _____

Door type solid _____ Materials _____

Porch type _____ Materials _____

Number of Stories 1 _____ Plan _____

Chimney(s) _____

General Architectural Description metal sign on top.

Photo Data: Roll 32 Frame _____ Feature 28 look N

API B1 0ANX0N NNN 0 3800

009 78566

375-AM-248
32-3755-28
FACING NORTH

Historic Resources Inventory Form—Route 66

County Potter City Amarillo Inventory # 375-AM-249

Historic Name [1408: Western Cafe 1939-1951]

Current Name A.O. Smith Water Heaters / Amarillo Winnelson

Address 1400 W 6th [Historic address prob. 1408]

Lot(s): _____ Block: _____ Addition: _____

Owners Address _____

Resource type ☒Building ☐Structure ☐Site ☐Object ☐District

Landscape/Site Features _____

Outbuildings _____

Function: Current Use commercial Historic Use commercial

Construction Date: 1930/35 ☐Actual ☒Estimated

Architect _____ Builder _____

Possible Threat(s) ☐Demolition ☐Development ☐Neglect ☐ Alteration ☐Vacant ☐ Utility Expansion

Integrity ☐Location ☐Design ☐Materials ☐Workmanship ☐Setting ☐Feeling ☐Association

USGS Quad #:_____ Year: _____ UTM Zone: __ Easting:_____ Northing: _____

Priority ☐High ☐Medium ☐Low Recorder Monica Penick Date(s) 7/15/2002

Stylistic Influence(s) _____

Roof type flat w/ parapet — Materials _____

Wall facade stucco — Foundation _____

Window type plate in metal w/ wood surround — Materials _____

Door type BOARDED — Materials _____

Porch type metal awning — Materials _____

Number of Stories 1 — Plan _____

Chimney(s) _____

General Architectural Description 1 part commercial block, bldg is only one bay
sign frame (metal) on bldg.

Photo Data: Roll 32 Frame _____ Feature ~~26~~ 27 overall look N

~~25 existing detail look~~ NW

API B1 BANXON NNN 0 3800

010 70567

375-AM-249
32-3755-27
FACING NORTH

Historic Resources Inventory Form—Route 66

County Potter City Amarillo Inventory # 375-AM-250

Historic Name Adkisson Feed Store (1945-1951); American Radiator & Standard Sanitary Corp Plumbing Supply (1955-60) at least

Current Name Amarillo Winnelson

Address 1400 W 6th (@ Lipscomb) [1400-06]

Lot(s): Block: Addition:

Owners Address

Resource type ☑Building ☐Structure ☐Site ☐Object ☐District

Landscape/Site Features

Outbuildings

Function: Current Use Commercial Historic Use Commercial

Construction Date: 1930 ☐Actual ☑Estimated

Architect Builder

Possible Threat(s) ☐Demolition ☐Development ☐Neglect ☐ Alteration ☐Vacant ☐ Utility Expansion

Integrity ☐Location ☐Design ☐Materials ☐Workmanship ☐Setting ☐Feeling ☐Association

USGS Quad #: Year: UTM Zone: Easting: Northing:

Priority ☐High ☐Medium ☐Low Recorder Monica Penick Date(s) 7/18/2002

Stylistic Influence(s) _____

Roof type flat | Materials _____

Wall facade buff brick | Foundation _____

Window type plate in metal w/ ceramic tile below windows | Materials _____

Door type (1) Rounded corner ½ glass ½ panel wood frame | Materials w/ sidelights

Porch type metal awning | Materials _____

Number of Stories 1 | Plan _____

Chimney(s) _____

General Architectural Description N 6th side of bldg is divided into 3 bays by brick piers; display windows are prominent in b/t piers

metal casement windows on E ele.; also 1 overhead bay

Photo Data: Roll 32 Frame _____ Feature 26 overall look N

25 door detail look NW



Historic Resources Inventory Form—Route 66

County POTTER City AMARILLO Inventory # 375-AM-251

Historic Name 1405: Ozarka Water Co (1939-60 at least) / 1407 Adams & McGahey Oil Co (1945-60 at least)

Current Name VACANT

Address 1405 & 1407 W 6th (S. Side) W. to LIKES COURT

Lot(s): _____ Block: _____ Addition: _____

Owners Address _____

Resource type ☒Building ☐Structure ☐Site ☐Object ☐District

Landscape/Site Features _____

Outbuildings _____

Function: Current Use VACANT Historic Use commercial

Construction Date: 1930 ☐Actual ☒Estimated

Architect _____ Builder _____

Possible Threat(s) ☐Demolition ☐Development ☐Neglect ☐ Alteration ☐Vacant ☐ Utility Expansion

Integrity ☐Location ☐Design ☐Materials ☐Workmanship ☐Setting ☐Feeling ☐Association

USGS Quad #:_____ Year: _____ UTM Zone: __ Easting:_____ Northing: _____

Priority ☐High ☐Medium ☐Low Recorder Monica Penick Date(s) 7/18/2002

Stylistic Influence(s) _____

Roof type flat w/ parapet Materials _____

Wall facade dark red brick Foundation _____

Window type plate in wood ; w/ transoms Materials Above

Door type ~~[illegible]~~ 1/2 glazed 1/2 panel in wood frame w/ transom; 2 non-orig solid doors infilled Materials _____

Porch type _____ Materials _____

Number of Stories _____ Plan _____

Chimney(s) _____

General Architectural Description 1 part Comm block divided into 2 bays by brick piers. Decorative brick pattern @ cornice

Photo Data: Roll 32 Frame _____ Feature 21 look ~~[illegible]~~ S

API 81 BANXON NNN- 3 3800

016 70573

375-AM-251
32-3755-21
FACING SOUTH

Historic Resources Inventory Form—Route 66

County Potter City Amarillo Inventory # 375-AM-252

Historic Name Elks Court Lodge (1951) Elk Courts Tourist (1955-60 at least)

Current Name Oasis of Life Ministry Center

Address 1401 W. 6th

Lot(s): _____ Block: _____ Addition: _____

Owners Address Oasis of Life

Resource type ☒Building ☐Structure ☐Site ☐Object ☐District

Landscape/Site Features _____

Outbuildings _____

Function: Current Use domestic (re-hab program) Historic Use commercial / tourist court

Construction Date: 1936s per owner / 1950 in current form (older portion encased) ☐Actual ☒Estimated

Architect _____ Builder _____

Possible Threat(s) ☐Demolition ☐Development ☒Neglect ☒Alteration ☒Vacant ☐ Utility Expansion

Integrity ☒Location ☐Design ☐Materials ☐Workmanship ☐Setting ☐Feeling ☒Association

USGS Quad #:_____ Year: _____ UTM Zone: __ Easting:_____ Northing: _____

Priority ☐High ☐Medium ☐Low Recorder Monica Penick Date(s) 7/18/2002

Stylistic Influence(s) _____

Roof type flat w/ peak roof Awnings @ 2ND level Materials _____

Wall facade units - stucco, street facade faux Ashlar Foundation _____

Window type units - C/, wood sash (some replaced) Materials _____

Door type units wood panel Materials _____

Porch type wood frame walkway for 2nd floor forms porch for tower; upper floor has flat roof porch on wood frame Materials _____

Number of Stories 2 Plan U w/ [U] 1 story linear wings on east side

Chimney(s) _____

General Architectural Description Unique config for early motel - prob had garage ~~units~~ bays below & rental units above. Also has double row of 1-story units (backed up to U shaped config) facing upscale.

Some demolition & neglect has occurred.

Photo Data: Roll 32 Frame _____ Feature 24 overall look S

23 W wing look W

22 E wing look E

20 typical unit, E side look W

API B1 0ANX0N NNN- 1 3800

015 70572

375-AM-252
32-3755-22
FACING EAST

API B1 0ANX0N NNN- 3 3800

017 70574

375-AM-252
32-3755-20
FACING WEST

Historic Resources Inventory Form—Route 66

County Potter City Amarillo Inventory # 375-AM-253

Historic Name s/b Amarillo Brake Co (1939), Elec Mtr Service (1945), Service & Supply (1951-60 as Farm Equip.)

Current Name Bowen RV (372-2379)

Address 1301 W. 6th

Lot(s): _____ Block: _____ Addition: _____

Owners Address _____

Resource type ☐Building ☐Structure ☐Site ☐Object ☐District

Landscape/Site Features RV lot

Outbuildings _____

Function: Current Use Commercial/Retail Historic Use Commercial

Construction Date: 1945 ☐Actual ☑Estimated

Architect _____ Builder _____

Possible Threat(s) ☐Demolition ☐Development ☐Neglect ☐ Alteration ☐Vacant ☐ Utility Expansion

Integrity ☐Location ☐Design ☐Materials ☐Workmanship ☐Setting ☐Feeling ☐Association

USGS Quad #:_____ Year: _____ UTM Zone: ___ Easting:_____ Northing: _____

Priority ☐High ☐Medium ☐Low Recorder Monica Penick Date(s) 7/18/2002

Stylistic Influence(s) _____

Roof type flat rounded w/ side wall & front parapets Materials _____

Wall facade painted brick Foundation _____

Window type plate in metal; some metal casement Materials _____

Door type main on E elev full glazed in metal w/ transom; 2 overhead bays on N. elev & 1 on E elev Materials _____

Porch type N/A Materials _____

Number of Stories 1 Plan _____

Chimney(s) _____

General Architectural Description _____

Photo Data: Roll 32 Frame _____ Feature 14 look S

16 entry detail look W

Historic Resources Inventory Form—Route 66

County POTTER City AMARILLO Inventory # 375-AM-254

Historic Name [1310 - site of Badger Ice Co, 1939; Pale Dura Ice Co 1945, 55] No Listing thru 1960

Current Name HD Motors

Address 1308 W 6th (@ Lipscomb; N side) [prob. on lot of 1310]

Lot(s): _____ Block: _____ Addition: _____

Owners Address _____

Resource type ☑Building ☐Structure ☐Site ☐Object ☐District

Landscape/Site Features car lot; light poles are ◇ w/ bulbs atop on steel poles - run entire block

Outbuildings _____

Function: Current Use Auto Sales Historic Use commercial

Construction Date: 1960 ☐Actual ☑Estimated

Architect _____ Builder _____

Possible Threat(s) ☐Demolition ☐Development ☐Neglect ☐ Alteration ☐Vacant ☐ Utility Expansion

Integrity ☐Location ☐Design ☐Materials ☐Workmanship ☐Setting ☐Feeling ☐Association

USGS Quad #:_____ Year: _____ UTM Zone: ___ Easting:_____ Northing: _____

Priority ☐High ☐Medium ☐Low Recorder Monica Penick Date(s) 7/18/2002



Stylistic Influence(s) _____

Roof type flat (2 levels) Materials _____

Wall facade multi-colored brick Foundation _____

Window type plate in metal Materials _____

Door type framed glazed in wood w/ [~~coverde~~ blocked] transom Materials; 3 overhead bays on W ele

Porch type slight pave overhang Materials multipanel door r (metal)

Number of Stories 1 Plan _____

Chimney(s) _____

General Architectural Description office/showroom w/ shop behind

Photo Data: Roll 32 Frame _____ Feature 19 oblig look NE

API B1 0ANX0N NNN 0 3800

018 70575

375-AM-254
32-3755-19
FACING NE

Historic Resources Inventory Form—Route 66

County Potter City Amarillo Inventory # 375-AM-255

Historic Name McCracken Motors used cars (1960 at least)

Current Name Pete's Car Smart

Address 12 ~~112~~ W. 6th Ave

Lot(s): _____ Block: _____ Addition: _____

Owners Address _____

Resource type ☑Building ☐Structure ☐Site ☐Object ☐District

Landscape/Site Features car lot

Outbuildings _____

Function: Current Use Commercial retail auto Historic Use commercial

Construction Date: 1980 ☐Actual ☑Estimated

Architect _____ Builder _____

Possible Threat(s) ☐Demolition ☐Development ☐Neglect ☐ Alteration ☐Vacant ☐ Utility Expansion

Integrity ☐Location ☐Design ☐Materials ☐Workmanship ☐Setting ☐Feeling ☐Association

USGS Quad #:_____ Year: _____ UTM Zone: ___ Easting:_____ Northing: _____

Priority ☐High ☐Medium ☐Low Recorder Monica Penick Date(s) 7/18/2002

Stylistic Influence(s) _____

Roof type flat w/ parapet Materials _____

Wall facade stucco Foundation _____

Window type plate in metal Materials _____

Door type fully glazed in metal frame Materials _____

Porch type projecting entry bay on stucco piers Materials _____

Number of Stories 1 Plan _____

Chimney(s) _____

General Architectural Description Bldg prob post 1970, but may have been site of historic car lot

Photo Data: Roll 32 Frame _____ Feature 15 look N

API B1 0ANX0N NNN- 1 3800

022 70579

375-AM-255
32-3755-15
FACING NORTH

Historic Resources Inventory Form—Route 66

County POTTER City AMARILLO Inventory # 375-AM-256

Historic Name Harley Davidson Motorcycle Co (1951, 1955, 1960 at Lone)

Current Name VACANT

Address 1209 W 6TH

Lot(s): _____ Block: _____ Addition: _____

Owners Address _____

Resource type ☒Building ☐Structure ☐Site ☐Object ☐District

Landscape/Site Features _____

Outbuildings _____

Function: Current Use VACANT ? Historic Use Commercial / retail

Construction Date: 1950 ☐Actual ☒Estimated

Architect _____ Builder _____

Possible Threat(s) ☐Demolition ☐Development ☐Neglect ☐ Alteration ☐Vacant ☐ Utility Expansion

Integrity ☐Location ☐Design ☐Materials ☐Workmanship ☐Setting ☐Feeling ☐Association

USGS Quad #:_____ Year: _____ UTM Zone: __ Easting:_____ Northing: _____

Priority ☐High ☐Medium ☐Low Recorder Monica Penick Date(s) 7/18/2002



Stylistic Influence(s) _____

Roof type ~~flat~~ hipped w/ parapet _____ Materials _____

Wall facade buff brick _____ Foundation _____

Window type window wall, [new] plate in metal _____ Materials _____

Door type fully glazed in metal w/ transom & side lights; dbl doors on W ele, 2 overhead bays on W ele. _____ Materials _____

Porch type horiz cnc. Awning (no supports) just above _____ Materials window wall _____

Number of Stories 1½ _____ Plan _____

Chimney(s) _____

General Architectural Description NW corner of bldg is curved & has old sign frame.

Photo Data: Roll 32 Frame _____ Feature 11 look N

10 overall ohio look NE

17 look NE

Historic Resources Inventory Form—Route 66

County Potter City Amarillo Inventory # 375-AM-257

Historic Name (No listings)

Current Name Bob Jay's Plumbing Heating Air Cond. Htg

Address 1207 W 6th

Lot(s): _____ Block: _____ Addition: _____

Owners Address _____

Resource type ☑Building ☐Structure ☐Site ☐Object ☐District

Landscape/Site Features _____

Outbuildings _____

Function: Current Use Commercial Historic Use Commercial

Construction Date: 1930 w/ alterations ☐Actual ☑Estimated

Architect _____ Builder _____

Possible Threat(s) ☐Demolition ☐Development ☐Neglect ☐ Alteration ☐Vacant ☐ Utility Expansion

Integrity ☐Location ☐Design ☐Materials ☐Workmanship ☐Setting ☐Feeling ☐Association

USGS Quad #: _____ Year: _____ UTM Zone: ___ Easting: _____ Northing: _____

Priority ☐High ☐Medium ☐Low Recorder Monica Penick Date(s) 7/18/2002

Stylistic Influence(s) _____

Roof type flat w/ parapet Materials _____

Wall facade painted Brick Foundation _____

Window type plate in ___ Materials _____

Door type W. (frame) glazed E: fully glazed : w/ transom Materials _____

Porch type _____ Materials _____

Number of Stories 1 Plan _____

Chimney(s) _____

General Architectural Description typical 1 part comm block divided into 2 bays by brick pier. 2 store fronts are identical althoug E door is replacement

Photo Data: Roll ~~32~~ 32 Frame _____ Feature 12 look N

API 81 0ANX0N NNN- 1 3800

025 70582

375-AM-257
32-3755-12
FACING NORTH

Historic Resources Inventory Form—Route 66

County Potter City Amarillo Inventory # 375-AM-258

Historic Name 1205: Amarillo Scale & Fix (1939) vacant (1945); Corn Cleaners & OK Cleaners (1951, 55) Service Cleaners (1960) (see below)

Current Name Tascosa Business Forms (1205) Mail Source (1203)

Address 1205 & 1203 W 6th

Lot(s): _____ Block: _____ Addition: _____

Owners Address _____

Resource type ☑Building ☐Structure ☐Site ☐Object ☐District

Landscape/Site Features _____

Outbuildings _____

Function: Current Use Commercial Historic Use Commercial/office

Construction Date: 1930 w/ 1955 alterations? ☐Actual ☒Estimated

Architect _____ Builder _____

Possible Threat(s) ☐Demolition ☐Development ☐Neglect ☐ Alteration ☐Vacant ☐ Utility Expansion

Integrity ☐Location ☐Design ☐Materials ☐Workmanship ☐Setting ☐Feeling ☐Association

USGS Quad #:_____ Year: _____ UTM Zone: __ Easting:_____ Northing: _____

Priority ☐High ☐Medium ☐Low Recorder Monica Penick Date(s) 7/18/2002

Historic Name: 1203 vacant (1939); Quality Paint & Body Works (1945); Nolisting (1951)
1203a) Memory Gardens b) Monroe Calculations (1955)
(1960) → 1203 Panhandle Artificial Limb a) Tetrag (Chiropr...) b) State Pest Control

X fabulous

Stylistic Influence(s) _____

Roof type flat w/ parapet (stepped) Materials _____

Wall facade (Roman) red brick w/ metal board & batten Foundation marque / cornice

Window type plate in metal frame – ~~tanted~~ slanted inward Materials _____

Door type framed glass in wood frame w/ multilight Materials transom

Porch type overhanging marquee Materials _____

Number of Stories 1 Plan

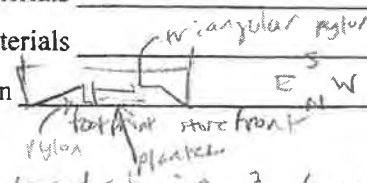

Chimney(s) _____

General Architectural Description 1 part comm block divided in 3 bays by brick pylons ⊥ to facade Center pylon is protruding above rooftime, triangular, Central bay has only a display window W bay has 2 entries, E bay 1 entry. E & W bays are slanted inward

Photo Data: Roll 32 Frame _____ Feature 13 look N

API B1 0ANX0N NNN- 2 3800

024 70581

375-AM-258
32-3755-13
FACING NORTH

Historic Resources Inventory Form—Route 66

County Potter City Amarillo Inventory # 375-AM-259

Historic Name Tri State Adv Inc (1951-55) - Neon Sign Co. (in 1201-03) 1201 1/2 = Bray Bldg ?

Current Name Grimes Optical Equipment Co (GOE)

Address 1201 W 6th

Lot(s): _____ Block: _____ Addition: _____

Owners Address _____

Resource type ☒Building ☐Structure ☐Site ☐Object ☐District

Landscape/Site Features lg sign frame on bldg flat roof

Outbuildings _____

Function: Current Use comm Historic Use comm

Construction Date: 1960 ☐Actual ☒Estimated

Architect _____ Builder _____

Possible Threat(s) ☐Demolition ☐Development ☐Neglect ☐ Alteration ☐Vacant ☐ Utility Expansion

Integrity ☐Location ☐Design ☐Materials ☐Workmanship ☐Setting ☐Feeling ☐Association

USGS Quad #: _____ Year: _____ UTM Zone: ___ Easting: _____ Northing: _____

Priority ☐High ☐Medium ☐Low Recorder Monica Penick Date(s) 7/10/2002

Stylistic Influence(s) _____

Roof type flat Materials _____

Wall facade painted brick / buff brick Foundation _____

Window type window walls on both 1st & 2nd floors w/ spandrel between 2 floors, plate in metal Materials _____

Door type dbl - fully glazed in metal frame w/ transom Materials _____

Porch type horiz. awning over windows @ 1st floor Materials _____

Number of Stories 2 Plan _____

Chimney(s) _____

General Architectural Description Bld extends full ½ block front portion is conc block w/ metal frame windows. Overhead bay on E ele.

Photo Data: Roll 32 Frame _____ Feature 14 look N

API B1 BANXON NNN- 1 3800

023 70580

375-AM-259
32-3755-14
FACING NORTH

Historic Resources Inventory Form—Route 66

County Potter City Amarillo Inventory # 375-AM-260

Historic Name Pendleton Adv Co (1945) Ace Builders Supply (1951-60 at least)

Current Name Danny's Volks Stuff / Rt 66 Cycle World

Address 1024 W 6th

Lot(s): _____ Block: _____ Addition: _____

Owners Address _____

Resource type ☒Building ☐Structure ☐Site ☐Object ☐District

Landscape/Site Features _____

Outbuildings _____

Function: Current Use Commercial Historic Use Commercial

Construction Date: 1945 w/ alterations ☐Actual ☒Estimated

Architect _____ Builder _____

Possible Threat(s) ☐Demolition ☐Development ☐Neglect ☐ Alteration ☐Vacant ☐ Utility Expansion

Integrity ☐Location ☐Design ☐Materials ☐Workmanship ☐Setting ☐Feeling ☐Association

USGS Quad #:_____ Year: _____ UTM Zone: __ Easting:_____ Northing: _____

Priority ☐High ☐Medium ☐Low Recorder Monica Penick Date(s) 7/18/2008



Stylistic Influence(s) _____

Roof type flat Materials _____

Wall facade Stucco Foundation _____

Window type plate in metal Materials _____

Door type 1) fully glazed in metal 2) frame glazed in wood Materials frame

Porch type E. door is inset Materials _____

Number of Stories 1 Plan _____

Chimney(s) _____

General Architectural Description E 1 part comm block / ~~[illegible]~~ prob originally 2 bldg each w/ 1 bay. W store front is partially barded up. E store front intact, has inset ~~door~~ entry (chamfered).

Photo Data: Roll 32 Frame _____ Feature 9 W end of bldg look N
8 E end of bldg look N

Historic Resources Inventory Form—Route 66

County Potter City Amarillo Inventory # 375-AM-261

Historic Name site of Hill Billy Cafe (1939) Hobby House Cafe (1945-51) Western Cafe (1955)

Current Name Texas Workforce Commission [Tax 1014-20 = Texas Employment Commission (1960)]

Address 1010 W. 6th [check address]

Lot(s): _____ Block: _____ Addition: _____

Owners Address _____

Resource type ☒Building ☐Structure ☐Site ☐Object ☐District

Landscape/Site Features _____

Outbuildings _____

Function: Current Use civic / gvt office Historic Use commercial

Construction Date: 1960 ☐Actual ☒Estimated

Architect _____ Builder _____

Possible Threat(s) ☐Demolition ☐Development ☐Neglect ☐ Alteration ☐Vacant ☐ Utility Expansion

Integrity ☐Location ☐Design ☐Materials ☐Workmanship ☐Setting ☐Feeling ☐Association

USGS Quad #:_____ Year: _____ UTM Zone: __ Easting:_____ Northing: _____

Priority ☐High ☐Medium ☐Low Recorder Monica Penick Date(s) 7/18/2002

Stylistic Influence(s) _____

Roof type flat

Materials _____

Wall facade red brick w/ decorative brickwork area

Foundation store front

Window type none

Materials _____

Door type fully glazed in metal

Materials _____

Porch type N/A

Materials _____

Number of Stories 1

Plan _____

Chimney(s) N/A

General Architectural Description 1 part comm block; simple bldg brick all around.

Photo Data: Roll 32 Frame _____ Feature 7 look N

API B1 BANXGN NNN 0 3800

030 70587

375-AM-261
32-3755-7
FACING NORTH

Historic Resources Inventory Form—Route 66

County POTTER City AMARILLO Inventory # 375-AM-262

Historic Name (1010-1014 listed as Golden Light Coffee Co, 1939-1960 at least)

Current Name NO NAME

Address 1014/1012 W. 6th

Lot(s): _____ Block: _____ Addition: _____

Owners Address _____

Resource type ☒Building ☐Structure ☐Site ☐Object ☐District

Landscape/Site Features _____

Outbuildings _____

Function: Current Use Commercial? Historic Use commercial

Construction Date: 1930 / 1960 ☐Actual ☒Estimated

Architect _____ Builder _____

Possible Threat(s) ☐Demolition ☐Development ☐Neglect ☐ Alteration ☐Vacant ☐ Utility Expansion

Integrity ☐Location ☐Design ☐Materials ☐Workmanship ☐Setting ☐Feeling ☐Association

USGS Quad #:_____ Year: _____ UTM Zone: __ Easting:_____ Northing: _____

Priority ☐High ☐Medium ☐Low Recorder Monica Penick Date(s) 7/18/2002



Stylistic Influence(s) _____

Roof type flat w/ parapet (roof line is stepped) Materials _____

Wall facade 1/2 red brick (N portion) 1/2 decorative brick (E portion) Foundation _____

Window type none Materials _____

Door type double fully glazed w/ transom [boarded up] Materials _____

Porch type N/A Materials _____

Number of Stories 1 Plan _____

Chimney(s) _____

General Architectural Description 1 part comm block, overhead door on W elev.

Photo Data: Roll 32 Frame _____ Feature 6 look N

API B1 0ANX0N NNN- 1 3800

031 70588

375-AM-262
32-3755-6
FACING NORTH

Historic Resources Inventory Form—Route 66

County Potter City Amarillo Inventory # 375-AM-263

Historic Name Golden Light Coffee Co. (listed at 1010-14 1939-60 at least)

Current Name Golden Light Equipment Co / Auto-Chlor System (currently)

Address 1010 - W 6th

Lot(s): _____ Block: _____ Addition: _____

Owners Address _____

Resource type ☒Building ☐Structure ☐Site ☐Object ☐District

Landscape/Site Features _____

Outbuildings _____

Function: Current Use Commercial Historic Use Commercial

Construction Date: 1930 [w/ numerous addit & alterations] ☐Actual ☒Estimated

Architect _____ Builder _____

Possible Threat(s) ☐Demolition ☐Development ☐Neglect ☐ Alteration ☐Vacant ☐ Utility Expansion

Integrity ☒Location ☐Design ☐Materials ☐Workmanship ☐Setting ☒Feeling ☒Association

USGS Quad #: _____ Year: _____ UTM Zone: __ Easting: _____ Northing: _____

Priority ☒High ☐Medium ☐Low Recorder Monica Penick Date(s) 7/18/2002

* important bldg & company though not related to Rt 66; integrity questionable (infill)

Stylistic Influence(s) _____

Roof type flat w/ parapet Materials _____

Wall facade buff brick above, scored stucco below & blocking up display windows Foundation _____

Window type plate in metal [most blocked in] Materials _____

Door type fully glazed in metal frame w/ sidelights & transom Materials _____

Porch type Rounded corner, horiz Awning on steel rods over entry Materials _____

Number of Stories _____ Plan _____

Chimney(s) _____

General Architectural Description horiz banded (3 stripes) metal trimming above display windows matches fascia on awning. Entry bay is slightly inset w/ inward curving walls. Parapet above entry projects slight above roof line. Complex also has loading bay area (set back from street) to east has 3 bays

* historic photos inside bldg

- per an employee, used to be Golden Light Coffee until 1960s, now just Golden Light Company here for 70 years

Photo Data: Roll 32 Frame _____ Feature 5 overall look NE

4 entry detail look N

3 load area look N

API B1 0ANX0N NNN- 1 3600

034 70591

375-AM-203
32-3755-3
FACING NORTH

Historic Resources Inventory Form—Route 66

County Potter City Amarillo Inventory # 375-AM-264

Historic Name Conner Motor Co Used Cars (1955) Garner Motors Used Cars (1960) etc

Current Name A-Plus Motors (374-1294)

Address 1025 W 6th [was prob 1023 W. 6th 1939-60 at least]

Lot(s): _____ Block: _____ Addition: _____

Owners Address _____

Resource type ☒Building ☐Structure ☐Site ☐Object ☐District

Landscape/Site Features car canopy; sign

Outbuildings _____

Function: Current Use Commercial Auto sales Historic Use Commercial Auto sales

Construction Date: 1955 ☐Actual ☒Estimated

Architect _____ Builder _____

Possible Threat(s) ☐Demolition ☐Development ☐Neglect ☐ Alteration ☐Vacant ☐ Utility Expansion

Integrity ☒Location ☒Design ☒Materials ☐Workmanship ☐Setting ☐Feeling ☒Association

USGS Quad #: _____ Year: _____ UTM Zone: ___ Easting: _____ Northing: _____

Priority ☐High ☐Medium ☐Low Recorder Monica Penick Date(s) 7/18/2002

Note: This entire block was residential b/f 1955, then became a succession of neighboring car lots. Addresses in City Directory don't match, but bldgs date from 1955 ca.

Stylistic Influence(s) _____

Roof type flat w/ overhanging eaves Materials _____

Wall facade stucco hor. wood siding Foundation _____

Window type plate in metal w/ wood surround Materials _____

Door type fully glazed in metal Materials _____

Porch type canopy flat roof on metal poles Materials _____

Number of Stories 1 Plan _____

Chimney(s) _____

General Architectural Description CAR canopy stretches full width of property — has GRAPHIC/STAND alone letters on canopy roof "USED CARS" & A 6-5 "A" sign straddling canopy. CANOPY SUPPORTED on canted metal poles. Big sign atop office

Photo Data: Roll 33 Frame _____ Feature 36 office look S

35 canopy detail look SW

34 bldg detail look SE

Historic Resources Inventory Form—Route 66

County POTTER City AMARILLO Inventory # 375-AM-265

Historic Name [1015 & St Clair Inc used cars (1955); Poole Buick used cars (1960); 1013 also used car lot]

Current Name Underwood & COLLINS (car sales)

Address 1021 W 6th [possibly listed as 1015/113 W. 6th 1955-60 at least?]

Lot(s): _____ Block: _____ Addition: _____

Owners Address _____

Resource type ☑Building ☐Structure ☐Site ☐Object ☐District

Landscape/Site Features car lot

Outbuildings _____

Function: Current Use Auto Comm Sales Historic Use commercial / auto sales

Construction Date: Current Bldg: 1960; but site historically car lot ☐Actual ☐Estimated

Architect _____ Builder _____

Possible Threat(s) ☐Demolition ☐Development ☐Neglect ☐ Alteration ☐Vacant ☐ Utility Expansion

Integrity ☐Location ☐Design ☐Materials ☐Workmanship ☐Setting ☐Feeling ☐Association

USGS Quad #:_____ Year: _____ UTM Zone: __ Easting:_____ Northing: _____

Priority ☐High ☐Medium ☐Low Recorder Monica Penick Date(s) 7/18/2002

addresses in City Directory don't match current addresses — but this whole block was car lots

Stylistic Influence(s) _____

Roof type hipped w/ front gabled dormers, exaggerated fascia Materials _____

Wall facade brick Foundation _____

Window type plate in metal, dormers are multi Materials light (in metal frame)

Door type central door - fully glazed in metal frame Materials overhead doors, metal w/ single band of glazing

Porch type N/A Materials _____

Number of Stories 2 Plan _____

Chimney(s) _____

General Architectural Description bldg prob. not orig, but perhaps was historic car lot.

Photo Data: Roll 32 Frame _____ Feature 1 look S

API 81 0ANX0N NNN- 3 3800

836 70593

375-AM-265
32- 3755
FACING South

Historic Resources Inventory Form—Route 66

County Potter City Amarillo Inventory # 375-AM-266

Historic Name Absher Fisher Motor Co (1960-present) [address in City Dir matches]

Current Name Big T Auto Sales (372-9978)

Address 1001 W 6th

Lot(s): _____ Block: _____ Addition: _____

Owners Address _____

Resource type ☑Building ☐Structure ☐Site ☐Object ☐District

Landscape/Site Features car lot

Outbuildings _____

Function: Current Use commercial/ Auto Sales Historic Use commer/ auto sales

Construction Date: 1955 ☐Actual ☑Estimated

Architect _____ Builder _____

Possible Threat(s) ☐Demolition ☐Development ☐Neglect ☐ Alteration ☐Vacant ☐ Utility Expansion

Integrity ☐Location ☐Design ☐Materials ☐Workmanship ☐Setting ☐Feeling ☐Association

USGS Quad #:_____ Year: _____ UTM Zone: __ Easting:_____ Northing: _____

Priority ☐High ☐Medium ☐Low Recorder Monica Penick Date(s) 7/18/2002

Stylistic Influence(s) _____

Roof type flat _____ Materials _____

Wall facade stucco _____ Foundation _____

Window type plate in wood surround _____ Materials _____

Door type _____ Materials _____

Porch type _____ Materials _____

Number of Stories 1 _____ Plan _____

Chimney(s) _____

General Architectural Description _____

Photo Data: Roll 32 Frame _____ Feature 2 look S

API 51 0ANX0M NNN 0 3800

035 70592

375 - AM - 266
32 - 3755 - 2
FACING South

Historic Resources Inventory Form—Route 66

County Potter City Amarillo Inventory # 375 - AM - 267

Historic Name Virginia Court [per Amarillo Historic Survey] aka Lorelle Tourist Rooms (1939)

Current Name Cricket Shop Antiques

Address 913 W. 6th

Lot(s): _____ Block: _____ Addition: _____

Owners Address _____

Resource type ☐Building ☐Structure ☐Site ☐Object ☐District

Landscape/Site Features _____

Outbuildings _____

Function: Current Use residential & commercial Historic Use domestic/ Residential

Construction Date: 1922 ☒Actual ☐Estimated

Architect _____ Builder _____

Possible Threat(s) ☐Demolition ☐Development ☐Neglect ☐ Alteration ☐Vacant ☐ Utility Expansion

Integrity ☐Location ☐Design ☐Materials ☐Workmanship ☐Setting ☐Feeling ☐Association

USGS Quad #: _____ Year: _____ UTM Zone: __ Easting: _____ Northing: _____

Priority ☒High ☐Medium ☐Low Recorder Monica Penick Date(s) 7/18/2002

*Important bldg though not necessarily related to Rt 66 (though served as Tourist Rooms at least in 1939).

Stylistic Influence(s) _____

Roof type side gable (shingles @ solid end) Materials corr. shingle

Wall facade horiz wood siding Foundation _____

Window type 3/1 wood sash Materials _____

Door type [obscured] Materials _____

Porch type front gable hood on knee brackets Materials arch. doors

Number of Stories 1 Plan _____

Chimney(s) _____

General Architectural Description recorded in Hist Amr. Survey as 4 unit residential complex. Supposedly the first known example in Amarillo of the "Bungalow" and "Bungalow Court Arrangement" Note that Cty Directory lists use as TOURIST Rooms for a short time.

Photo Data: Roll 33 Frame _____ Feature 27 overall look S

26 indiv. unit look E

Historic Resources Inventory Form—Route 66

County POTTER City AMARILLO Inventory # 395 – AM – 268

Historic Name Bruton Hydraulic Jack Service (per Gnaming @ cornice) see below

Current Name MAVERICK AUTO S / Maverick Enterprises

Address 911 W. 6th (& 909 historically)

Lot(s): _____ Block: _____ Addition: _____

Owners Address _____

Resource type ☑Building ☐Structure ☐Site ☐Object ☐District

Landscape/Site Features car port

Outbuildings _____

Function: Current Use Auto Sales Historic Use commercial

Construction Date: 1927 - 30 ☐Actual ☒Estimated

Architect _____ Builder _____

Possible Threat(s) ☐Demolition ☐Development ☐Neglect ☐ Alteration ☐Vacant ☐ Utility Expansion

Integrity ☐Location ☐Design ☐Materials ☐Workmanship ☐Setting ☐Feeling ☐Association

USGS Quad #:_____ Year: _____ UTM Zone: __ Easting:_____ Northing: _____

Priority ☐High ☐Medium ☐Low Recorder Monica Penick Date(s) 7/18/2002

909 Finklea Electric C. (1939,45); Dodge Reports & Plan Room/George Co. contractors (1951) George Furniture C. (1955) Advance Sign C. (1960)

911 Amar Planning Mill (1939,45), Finklee-Bryant Elec (1951); Bruton's Hydraulic (1955), Tacosa Garage (1960)

Stylistic Influence(s) _____

Roof type shed (side profile is stepped) w/ parapet Materials [illegible]

Wall facade multicolored brick Foundation _____

Window type plate in wood surround w/ multi light transom above Materials _____

Door type E bay: 1 overhead metal door & 1 solid wood door Materials W bay: framed glazed, in wood frame w/ transom

Porch type slight awning (fill facade) Materials top of display windows

Number of Stories _____ Plan _____

Chimney(s) _____

General Architectural Description long carport extends across parking lot - is flat on metal poles. Connected to 1 part cam block bldg dived into 2 bays by brick pier. E store front altered, N is intact. W door is inset w/ chamfered windows - walls

Photo Data: Roll 33 Frame _____ Feature 29 look S

26 " S

Historic Resources Inventory Form—Route 66

County Potter City Amarillo Inventory # 375 - AM - 269

Historic Name Freeman Motor Co (1951) Eubank Mtr Co (1955) White Mtr Co (1960)

Current Name Northside Auto Sales (372-2848)

Address 900 W. 6th

Lot(s): _____ Block: _____ Addition: _____

Owners Address _____

Resource type ☒Building ☐Structure ☐Site ☐Object ☐District

Landscape/Site Features _____

Outbuildings _____

Function: Current Use Commercial/auto Historic Use commercial/

Construction Date: 1951 w/ alterations ☐Actual ☒Estimated

Architect _____ Builder _____

Possible Threat(s) ☐Demolition ☐Development ☐Neglect ☐ Alteration ☐Vacant ☐ Utility Expansion

Integrity ☐Location ☐Design ☐Materials ☐Workmanship ☐Setting ☐Feeling ☐Association

USGS Quad #:_____ Year: _____ UTM Zone: __ Easting:_____ Northing: _____

Priority ☐High ☐Medium ☐Low Recorder Monica Penick Date(s) 7/18/2002

Stylistic Influence(s) _____

Roof type flat _____ Materials _____

Wall facade painted brick _____ Foundation _____

Window type plate in metal w/ wood surround _____ Materials _____

Door type fully glazed in metal w/ flanking plate windows; 1 overhead metal door _____ Materials _____

Porch type overhang eaves _____ Materials _____

Number of Stories _____ Plan _____

Chimney(s) _____

General Architectural Description overhead bay set apart by triangular pylons. Projecting pylon @ rear (N) of bldg

Photo Data: Roll 33 Frame _____ Feature 25 overall look NW

24 sign detail look S

23

Historic Resources Inventory Form—Route 66

County Potter City Amarillo Inventory # 375-AM-270

Historic Name Marsh Electrical Supply (1955 - present)

Current Name Marsh Electrical Supply

Address 922 W. 6th

Lot(s): _____ Block: _____ Addition: _____

Owners Address _____

Resource type ☑Building ☐Structure ☐Site ☐Object ☐District

Landscape/Site Features _____

Outbuildings _____

Function: Current Use Commercial/Retail Historic Use Commercial/

Construction Date: 1951 ☐Actual ☑Estimated

Architect _____ Builder _____

Possible Threat(s) ☐Demolition ☐Development ☐Neglect ☐ Alteration ☐Vacant ☐ Utility Expansion

Integrity ☐Location ☐Design ☐Materials ☐Workmanship ☐Setting ☐Feeling ☐Association

USGS Quad #:_____ Year: _____ UTM Zone: __ Easting:_____ Northing: _____

Priority ☐High ☐Medium ☐Low Recorder Monica Penick Date(s) 7/18/2002

Marsh pole built & moved in ca 1951 & vacated 906-912 W 6th

Stylistic Influence(s) _____

Roof type flat w/ parapet Materials _____

Wall facade buff brick Foundation _____

Window type plate in metal (divided into 3 parts) Materials glass block

Door type fully glazed in metal frame w/ transom Materials _____

Porch type metal awning over central bay Materials _____

Number of Stories 1 Plan _____

Chimney(s) _____

General Architectural Description 1 part comm block divided in central bay w/ flanking wings. Each wing has 4 windows separated by brick piers. Central bay projects slightly

Photo Data: Roll 33 Frame _____ Feature 33 overall look SE

32 central bay detail look S



Historic Resources Inventory Form—Route 66

County Potter City Amarillo Inventory # 375 - AM - 271

Historic Name

Current Name [part of March Electrical?]

Address 910 W 6th (ad, to Marsh electric) [unsure of address

Lot(s): Block: Addition:

Owners Address

Resource type ☒Building ☐Structure ☐Site ☐Object ☐District

Landscape/Site Features

Outbuildings

Function: Current Use commercial Historic Use commercial

Construction Date: 1955 ☐Actual ☒Estimated

Architect Builder

Possible Threat(s) ☐Demolition ☐Development ☐Neglect ☐ Alteration ☐Vacant ☐ Utility Expansion

Integrity ☐Location ☐Design ☐Materials ☐Workmanship ☐Setting ☐Feeling ☐Association

USGS Quad #: Year: UTM Zone: Easting: Northing:

Priority ☐High ☐Medium ☐Low Recorder Monica Penick Date(s) 7/18/2002



Stylistic Influence(s) _____

Roof type flat w/ parapet Materials _____

Wall facade buff brick Foundation _____

Window type band of hopper style windows in metal frame Materials _____

Door type solid metal w/ small light Materials _____

Porch type N/A Materials _____

Number of Stories 1 Plan _____

Chimney(s) _____

General Architectural Description faux ashlar decorative stone work surrounding door & band of windows

Photo Data: Roll 33 Frame _____ Feature 31 look S

API B1 0ANX0N NNN- 2 3715

006 70441

375-AM-271
33-3749-31
FACING SOUTH

Historic Resources Inventory Form—Route 66

County POTTER City AMARILLO Inventory # 375-AM-272

Historic Name 906-912 = March Elec (1939-45) vacant (1951) 910-912 = TG TURN (1955-60)

Current Name PANHANDLE Sports (Gift Chef / Embroidering 371 0188)

Address 906 W 6th (906-912)

Lot(s): _____ Block: _____ Addition: _____

Owners Address _____

Resource type ☑Building ☐Structure ☐Site ☐Object ☐District

Landscape/Site Features _____

Outbuildings _____

Function: Current Use commercial Historic Use commercial

Construction Date: 1930 w/ alterations ☐Actual ☑Estimated

Architect _____ Builder _____

Possible Threat(s) ☐Demolition ☐Development ☐Neglect ☐ Alteration ☐Vacant ☐ Utility Expansion

Integrity ☐Location ☐Design ☐Materials ☐Workmanship ☐Setting ☐Feeling ☐Association

USGS Quad #:_____ Year: _____ UTM Zone: ___ Easting:_____ Northing: _____

Priority ☐High ☐Medium ☐Low Recorder Monica Penick Date(s) 7/18/2002

Stylistic Influence(s) _____

Roof type flat w/ parapet Materials _____

Wall facade buff brick Foundation _____

Window type plate in metal - window wall Materials _____

Door type solid metal w/ sm sq light, w/ transom & sidelights Materials _____

Porch type N/A Materials _____

Number of Stories 1 Plan _____

Chimney(s) _____

General Architectural Description 1 part comm block divided into 2 bays by brick piers. 2 store fronts identical

Photo Data: Roll 33 Frame _____ Feature 30 oblique look SE

API BJ 0ANX0N NNN 0 3715

007 78442

375-AM-272
33-3749-30
FACING SE

Historic Resources Inventory Form—Route 66

County POTTER City AMARILLO Inventory # 375 - AM - 273

Historic Name Jenkins Brick (1951 - 1960)

Current Name (part of Jenkins Doors & Windows)

Address 920 W. 6th

Lot(s): _____ Block: _____ Addition: _____

Owners Address _____

Resource type ☑Building ☐Structure ☐Site ☐Object ☐District

Landscape/Site Features _____

Outbuildings _____

Function: Current Use Commercial Historic Use commercial

Construction Date: 1930 w/ extensive facade alterations 2or 1950 ☐Actual ☒Estimated

Architect _____ Builder _____

Possible Threat(s) ☐Demolition ☐Development ☐Neglect ☐ Alteration ☐Vacant ☐ Utility Expansion

Integrity ☐Location ☐Design ☐Materials ☐Workmanship ☐Setting ☐Feeling ☐Association

USGS Quad #:_____ Year: _____ UTM Zone: __ Easting:_____ Northing: _____

Priority ☐High ☐Medium ☐Low Recorder Monica Penick Date(s) 7/18/2002



Stylistic Influence(s) _____

Roof type flat _____ Materials _____

Wall facade stucco _____ Foundation _____

Window type plate in metal / glass block _____ Materials _____

Door type transom glazed in wd frame. w/ blocked over transom _____ Materials _____

Porch type _____ Materials _____

Number of Stories 1 _____ Plan _____

Chimney(s) _____

General Architectural Description 1 part comm block divided into two bays by paired triangular pylons. W bay has plate windows, E has glass block.
Non-orig store front

Photo Data: Roll 33 Frame _____ Feature 22 look S

API B1 BANXON NNN- 2 3715

015 79450

375-AM-273
33-3749-22
FACING SOUTH

Historic Resources Inventory Form—Route 66

County Potter City Amarillo Inventory # 375-AM-274

Historic Name Jenkins Brick (1951-)

Current Name Jenkins Doors & Windows

Address 820 W 6th [takes 816-12 at least]

Lot(s): _____ Block: _____ Addition: _____

Owners Address _____

Resource type ☒Building ☐Structure ☐Site ☐Object ☐District

Landscape/Site Features _____

Outbuildings _____

Function: Current Use Commercial Historic Use Commercial

Construction Date: 1950 ☐Actual ☒Estimated

Architect _____ Builder _____

Possible Threat(s) ☐Demolition ☐Development ☐Neglect ☐ Alteration ☐Vacant ☐ Utility Expansion

Integrity ☐Location ☐Design ☐Materials ☐Workmanship ☐Setting ☐Feeling ☐Association

USGS Quad #:_____ Year: _____ UTM Zone: __ Easting:_____ Northing: _____

Priority ☐High ☐Medium ☐Low Recorder Monica Penick Date(s) 7/18/2002

Stylistic Influence(s) _____

Roof type flat _____ Materials _____

Wall facade buff brick _____ Foundation _____

Window type _____ Materials _____

Door type _____ Materials _____

Porch type _____ Materials _____

Number of Stories _____ Plan _____

Chimney(s) _____

General Architectural Description s. ele faces w 6th — has ribbon of glass block windows 2/3 up facade. Bldg faces onto w. ~~7th~~ 5th N ele completely obscured

Photo Data: Roll 33 Frame _____ Feature 21 ohio 6 S ele. look E

API B1 0ANX0N NNN- 1 3715

016 70451

375-AM-274
33-3749-21
FACING EAST

Historic Resources Inventory Form—Route 66

County Potter City Amarillo Inventory # 375-AM-275

Historic Name Amarillo Tent Co (1939); 800-810: Morris Serv Station (1951); West 6th Super Service Sta (1955-1960)

Current Name Hugh Hall Motors Inc (373 5696)

Address 800 W 6th

Lot(s): _____ Block: _____ Addition: _____

Owners Address _____

Resource type ☐Building ☐Structure ☐Site ☐Object ☐District

Landscape/Site Features Car lot

Outbuildings _____

Function: Current Use Commercial Historic Use commercial / gas & service

Construction Date: 1950 ☐Actual ☑Estimated

Architect _____ Builder _____

Possible Threat(s) ☐Demolition ☐Development ☐Neglect ☐ Alteration ☐Vacant ☐ Utility Expansion

Integrity ☐Location ☐Design ☐Materials ☐Workmanship ☐Setting ☐Feeling ☐Association

USGS Quad #:_____ Year: _____ UTM Zone: __ Easting:_____ Northing: _____

Priority ☐High ☐Medium ☐Low Recorder Monica Penick Date(s) 7/18/2002

Stylistic Influence(s) _____

Roof type flat w/ exaggerated fascia Materials _____

Wall facade ~~[illegible]~~ conc block ; service wing has Foundation vert grooved metal siding

Window type plate in metal Materials _____

Door type fully glazed in metal Materials _____

Porch type overhang eaves & separate dbl height Materials canopy on steel poles

Number of Stories _____ Plan _____

Chimney(s) _____

General Architectural Description Sm Auto sales office w/ 3 service bays to East.

Photo Data: Roll 33 Frame _____ Feature 20 look S

API B1 0ANX0N NNN- 1 3715

017 70452

375-AM-275
33-3749-20
FACING South

Historic Resources Inventory Form—Route 66

County Potter City Amarillo Inventory # 375-AM-276

Historic Name Panhandle State Fix Co (1939) vacant/no listing (1945, 51, 55, 60)

Current Name Floyd's Night Club (continuation & add'l bldg)

Address 819 W. 6th [combined w/ 817]

Lot(s): _____ Block: _____ Addition: _____

Owners Address _____

Resource type ☒Building ☐Structure ☐Site ☐Object ☐District

Landscape/Site Features _____

Outbuildings _____

Function: Current Use commercial/Bar Historic Use Commercial

Construction Date: 1930 w/ extensive alterations ☐Actual ☐Estimated

Architect _____ Builder _____

Possible Threat(s) ☐Demolition ☐Development ☐Neglect ☐ Alteration ☐Vacant ☐ Utility Expansion

Integrity ☐Location ☐Design ☐Materials ☐Workmanship ☐Setting ☐Feeling ☐Association

USGS Quad #:_____ Year: _____ UTM Zone: __ Easting:_____ Northing: _____

Priority ☐High ☐Medium ☐Low Recorder Monica Penick Date(s) 7/10/2002

Stylistic Influence(s) _____

Roof type flat w/ stepped parapet Materials _____

Wall facade stucco; horiz metal siding Foundation _____

Window type [blocked, was plate] Materials _____

Door type fully glazed in metal frame Materials _____

Porch type [illegible] cloth awning on thin metal poles Materials _____

Number of Stories _____ Plan _____

Chimney(s) _____

General Architectural Description Store front & facade completely altered

Photo Data: Roll 33 Frame _____ Feature 14 look S

API B1 BANXON NNN- 1 3715

023 70458

275-4M-276
33-3749-14
FACING SOUTH

Historic Resources Inventory Form—Route 66

County Potter City Amarillo Inventory # 375-AM-277

Historic Name Hobby (1939) vacant / no listing (1945, 51) Freeman Inv Co (1955) Clinic Dev Co real estate (1970)

Current Name Floyd's Amarillo's Night Club

Address 817 W 6th [combined w/ 819]

Lot(s): _____ Block: _____ Addition: _____

Owners Address _____

Resource type ☑Building ☐Structure ☐Site ☐Object ☐District

Landscape/Site Features _____

Outbuildings _____

Function: Current Use BAR Historic Use Comm

Construction Date: 1930 w/ extensive alterations ☐Actual ☑Estimated

Architect _____ Builder _____

Possible Threat(s) ☐Demolition ☐Development ☐Neglect ☐ Alteration ☐Vacant ☐ Utility Expansion

Integrity ☐Location ☐Design ☐Materials ☐Workmanship ☐Setting ☐Feeling ☐Association

USGS Quad #:_____ Year: _____ UTM Zone: __ Easting:_____ Northing: _____

Priority ☐High ☐Medium ☐Low Recorder Monica Penick Date(s) 7/18/2002

Stylistic Influence(s) _____

Roof type flat w parapet & stone or cast coping Materials _____

Wall facade buff brick above store front - store front covered w/ rustic wood siding in herringbone pattern Foundation _____

Window type [boarded, was plate] Materials _____

Door type solid metal Materials _____

Porch type N/A Materials _____

Number of Stories 1 Plan _____

Chimney(s) _____

General Architectural Description 1 part comm block, 1 bay. Store front altered

Photo Data: Roll 33 Frame _____ Feature 15 look S

API B1 0ANX0N HNH- 1 3715

022 70457

375-AM-276
33-3749-15
FACING SOUTH

Historic Resources Inventory Form—Route 66

County Potter City Amarillo Inventory # 375-AM-278

Historic Name Lloyd (1939) McCullough Motors (1945) Amarillo Auto Clinic (1957 - present)

Current Name Amarillo Auto Clinic

Address 815 W 6th

Lot(s): _____ Block: _____ Addition: _____

Owners Address _____

Resource type ☑Building ☐Structure ☐Site ☐Object ☐District

Landscape/Site Features _____

Outbuildings _____

Function: Current Use commercial Historic Use commercial

Construction Date: 1930 w/ alterations ca 1950 ☐Actual ☑Estimated

Architect _____ Builder _____

Possible Threat(s) ☐Demolition ☐Development ☐Neglect ☐ Alteration ☐Vacant ☐ Utility Expansion

Integrity ☐Location ☐Design ☐Materials ☐Workmanship ☐Setting ☐Feeling ☐Association

USGS Quad #:_____ Year: _____ UTM Zone: __ Easting:_____ Northing: _____

Priority ☐High ☐Medium ☐Low Recorder Monica Penick Date(s) 7/18/2012

Stylistic Influence(s) Deco / Modern

Roof type flat w/ parapet & conc & stone corner Materials

Wall facade 1st floor - red brick 2nd fl = buff brick Foundation

Window type plate in metal Materials

Door type fully glazed in metal frame / 1 overhead metal door (non orig) Materials

Porch type Materials

Number of Stories 2 Plan

Chimney(s)

General Architectural Description 2 part comm block, w/ ~~[illegible]~~ 2 bays - bays not 8 = size. Floors distinguished by diff color brick & soldier belt course 2nd floor windows outlined in red brick w/ rounded corners. Multi-light windows - look new. Sign frame hangs from facade.

Photo Data: Roll 33 Frame _____ Feature 16 look S.

API B1 0ANX0N NNN- 1 3715

021 70456

375-AM-278
33-3749-16
FACING SOUTH

Historic Resources Inventory Form—Route 66

County Potter City Amarillo Inventory # 375-AM-279

Historic Name Miller Radiator (1931) Amarillo Janitor Supply / Amarillo Window Cleaning Co (1960)

Current Name The Shutter Company

Address 812 W 6th

Lot(s): _____ Block: _____ Addition: _____

Owners Address _____

Resource type ☑Building ☐Structure ☐Site ☐Object ☐District

Landscape/Site Features _____

Outbuildings _____

Function: Current Use commercial Historic Use commercial

Construction Date: 1990 w/ alterations ? ☐Actual ☑Estimated

Architect _____ Builder _____

Possible Threat(s) ☐Demolition ☐Development ☐Neglect ☐ Alteration ☐Vacant ☐ Utility Expansion

Integrity ☐Location ☐Design ☐Materials ☐Workmanship ☐Setting ☐Feeling ☐Association

USGS Quad #:_____ Year: _____ UTM Zone: __ Easting:_____ Northing: _____

Priority ☐High ☐Medium ☐Low Recorder Monica Penick Date(s) 7/18/2002

Stylistic Influence(s) _____

Roof type flat w/ parapet Materials _____

Wall facade buff brick ; glass block below display windows Foundation _____

Window type plate in wood surround Materials _____

Door type framed glazed in wood frame w/ sm transom Materials _____

Porch type flat roof Awning jus above display windows Materials wood shingle decking

Number of Stories 1 Plan _____

Chimney(s) _____

General Architectural Description NE corner & bldg is curved & place window curves w/ wall. 1 part comm block, 1 bay

Photo Data: Roll 33 Frame _____ Feature 17 look S

API B1 BANXON NNN- 1 3715

020 70455

375-AM-279
33-3749-17
FACING SOUTH

Historic Resources Inventory Form—Route 66

County Potter City Amarillo Inventory # 375-AM-280

Historic Name Panhandle Outdoor Adv Co (1939, 45, 51, 55, 60 at least)

Current Name Blue Front Cafe

Address 801 W 6th

Lot(s): _____ Block: _____ Addition: _____

Owners Address _____

Resource type ☒Building ☐Structure ☐Site ☐Object ☐District

Landscape/Site Features _____

Outbuildings _____

Function: Current Use Commercial / restaurant Historic Use Commercial

Construction Date: 1935 ☐Actual ☒Estimated

Architect _____ Builder _____

Possible Threat(s) ☐Demolition ☐Development ☐Neglect ☐ Alteration ☐Vacant ☐ Utility Expansion

Integrity ☐Location ☐Design ☐Materials ☐Workmanship ☐Setting ☐Feeling ☐Association

USGS Quad #:_____ Year: _____ UTM Zone: __ Easting:_____ Northing: _____

Priority ☐High ☐Medium ☐Low Recorder Monica Penick Date(s) 7/18/2002

Stylistic Influence(s) _____

Roof type flat w/ parapet & decorative brickwork @ parapet Materials _____

Wall facade multicolored Brick Foundation _____

Window type flat in wood; some paired some, single Materials _____

Door type fully glazed in metal Materials _____

Porch type N/A Materials _____

Number of Stories 1 Plan L w/ chamfered inset central bay

Chimney(s) _____

General Architectural Description decorative light ~~fixture~~ sconces dangle from facade. Shed roof add. to East

Photo Data: Roll 33 Frame _____ Feature 19 look S

18 entry detail look S

Historic Resources Inventory Form—Route 66

County Potter City AMARILLO Inventory # 375-AM 281

Historic Name 709-711 - Michael's Furn (1939); no listings until 711 - Garner-Randall Motors used cars (1955-1960)

Current Name Miller Radiator Service

Address 711 W 6th (S. Side)

Lot(s): _____ Block: _____ Addition: _____

Owners Address _____

Resource type ☒Building ☐Structure ☐Site ☐Object ☐District

Landscape/Site Features _____

Outbuildings _____

Function: Current Use Auto Service Historic Use Commercial

Construction Date: 1955 ☐Actual ☒Estimated

Architect _____ Builder _____

Possible Threat(s) ☐Demolition ☐Development ☐Neglect ☐ Alteration ☐Vacant ☐ Utility Expansion

Integrity ☐Location ☐Design ☐Materials ☐Workmanship ☐Setting ☐Feeling ☐Association

USGS Quad #:_____ Year: _____ UTM Zone: ___ Easting:_____ Northing: _____

Priority ☐High ☐Medium ☐Low Recorder Monica Penick Date(s) 7/19/2002

Stylistic Influence(s) _____

Roof type flat _____ Materials _____

Wall facade red brick _____ Foundation _____

Window type window wall w/ brick skirt below = plate in metal; also Vert. strips of multilight windows above entry _____ Materials _____

Door type entry on W c/c - fully glazed in metal w/ side light _____ Materials _____

Porch type cloth awning on W. c/c _____ Materials _____

Number of Stories 1, but dble height _____ Plan _____

Chimney(s) _____

General Architectural Description Dbl height comm block (warehouse type) w/ add on N side (fully glazed portion). Overhead bays on W c/c a longside main entrance stepped profile & massed plan

Photo Data: Roll 33 Frame _____ Feature 8 look SE

5 look SW



Historic Resources Inventory Form—Route 66

County Potter City AMARILLO Inventory # 375-AM-282

Historic Name Richards Used Cars (1951) Garner-Randall Motors (1955-1960)

Current Name CASH for titles / AmTEK leasing

Address 701 W 6th

Lot(s): _____ Block: _____ Addition: _____

Owners Address _____

Resource type ☒Building ☐Structure ☐Site ☐Object ☐District

Landscape/Site Features _____

Outbuildings _____

Function: Current Use Commercial Historic Use commercial

Construction Date: 1950 / w/ alteration ca 1957 ☐Actual ☒Estimated

Architect _____ Builder _____

Possible Threat(s) ☐Demolition ☐Development ☐Neglect ☐ Alteration ☐Vacant ☐ Utility Expansion

Integrity ☐Location ☐Design ☐Materials ☐Workmanship ☐Setting ☐Feeling ☐Association

USGS Quad #:_____ Year: _____ UTM Zone: __ Easting:_____ Northing: _____

Priority ☐High ☐Medium ☐Low Recorder Monica Penick Date(s) 7/19/2002

Stylistic Influence(s) _____

Roof type flat w/ exaggerated ply. cornice Materials _____

Wall facade corr metal, some brick @ center bay Foundation _____

Window type plate in metal Materials _____

Door type fully glazed in metal Materials _____

Porch type _____ Materials _____

Number of Stories 1 Plan linear

Chimney(s) _____

General Architectural Description 7 bay bldg divided by brick piers - bays in blt are canted outward (now covered w/ corr metal) Central bay projects - has flat roof w/ upturned eave (profile) & protruding tower (metal w/ brick supports in rear). Corr metal wall is just a screen (see photo 33-2) - Bldg extends behind screen - is brick (w/ some plywood covering) & has 1 overhead service bay

Photo Data: Roll 33 Frame _____ Feature 4 overall look SE

3 bay detail look S

2 profile look W



Historic Resources Inventory Form—Route 66

County Potter City Amarillo Inventory # 375-AM-283

Historic Name Sixth Ave Auto Co used Cars (1951); Hermimeyer Motor Co used cars (1955-60 all max)

Current Name Buy. Sell Trade

Address 700-720 W 6th (N side 6th Madison & Jefferson)

Lot(s): _____ Block: _____ Addition: _____

Owners Address _____

Resource type ☒Building ☐Structure ☐Site ☐Object ☐District

Landscape/Site Features Car lot

Outbuildings _____

Function: Current Use Auto Sales commercial Historic Use commercial / auto sales

Construction Date: 1950 ☐Actual ☒Estimated

Architect _____ Builder _____

Possible Threat(s) ☐Demolition ☐Development ☐Neglect ☐ Alteration ☐Vacant ☐ Utility Expansion

Integrity ☐Location ☐Design ☐Materials ☐Workmanship ☐Setting ☐Feeling ☐Association

USGS Quad #:_____ Year: _____ UTM Zone: ___ Easting:_____ Northing: _____

Priority ☐High ☐Medium ☐Low Recorder Monica Penick Date(s) 7/19/2002

Stylistic Influence(s) _____

Roof type flat w/ plywood 'parapet' Materials _____

Wall facade vertical grooved siding w/ red brick skirt Foundation _____

Window type flat in metal Materials _____

Door type _____ ; 2 overhead doors on W. end Materials _____

Porch type _____ Materials _____

Number of Stories _____ Plan _____

Chimney(s) _____

General Architectural Description service bay : conc block

Photo Data: Roll 33 Frame _____ Feature 1 NW

API B1 OANXON NNN- 1 3715

036 70471

975 AM 203
33-3749-1
FACING NW

Historic Resources Inventory Form—Route 66

County Potter City Amarillo Inventory # 375-AM-284

Historic Name 722: W.H. Motors (1951); Jones of Texas autos (1955-60)

Current Name Graphic Equipment & Supply

Address 720 W. 6th

Lot(s): _____ Block: _____ Addition: _____

Owners Address _____

Resource type ☒Building ☐Structure ☐Site ☐Object ☐District

Landscape/Site Features _____

Outbuildings _____

Function: Current Use Commercial Historic Use Commercial / auto

Construction Date: 1950 ☐Actual ☒Estimated

Architect _____ Builder _____

Possible Threat(s) ☐Demolition ☐Development ☐Neglect ☐ Alteration ☐Vacant ☐ Utility Expansion

Integrity ☐Location ☐Design ☐Materials ☐Workmanship ☐Setting ☐Feeling ☐Association

USGS Quad #:_____ Year: _____ UTM Zone: __ Easting:_____ Northing: _____

Priority ☐High ☐Medium ☐Low Recorder Monica Penick Date(s) 7/19/2002

Stylistic Influence(s) _____

Roof type Round built up roof w/ parapet Materials _____

Wall facade buff brick w/ red brick accents Foundation _____

Window type 12 light metal casement (on sides) Materials plate in metal on front (s) [some covered]

Door type on rounded SW corner, dbl, fully glazed in metal Materials _____

Porch type horiz metal awning just above door - w/ horiz striation Materials _____

Number of Stories 1½ Plan _____

Chimney(s) _____

General Architectural Description 1 g bldg (½ block) - warehouse type 2 overhead bays on W elc. Entry in on curved corner has display windows above & below awning. Part of S elc looks altered. Add. entry on E elc - fully glazed in metal 5 unit (window - door - window - dr - wind) portal w/ same awning

Photo Data: Roll 33 Frame _____ Feature 7 look E

6 look NW

Historic Resources Inventory Form—Route 66

County Potter City Amarillo Inventory # 375 – AM – 285

Historic Name Hooker Service Station (1939) Stroope Garage & Service (1945) Duvall Oil Service Station (1951) Duvall Texaco (1955) Texaco Conf Room (1960)

Current Name A & D Book Store & Supply

Address 621 W. 6th

Lot(s): _____ Block: _____ Addition: _____

Owners Address _____

Resource type ☒Building ☐Structure ☐Site ☐Object ☐District

Landscape/Site Features _____

Outbuildings _____

Function: Current Use Commercial Historic Use Commercial

Construction Date: 1930 ☐Actual ☒Estimated

Architect _____ Builder _____

Possible Threat(s) ☐Demolition ☐Development ☐Neglect ☐ Alteration ☐Vacant ☐ Utility Expansion

Integrity ☐Location ☐Design ☐Materials ☐Workmanship ☐Setting ☐Feeling ☐Association

USGS Quad #:_____ Year: _____ UTM Zone: __ Easting:_____ Northing: _____

Priority ☒High ☐Medium ☐Low Recorder Monica Penick Date(s) 7/9/2002

• Directory listings don't match bldg type / date



Stylistic Influence(s) _____

Roof type flat w/ stepped parapet — Materials _____

Wall facade stucco; bulk brick (intact @ cornice) Foundation _____

Window type plate in wood Materials _____

Door type wood panel w/ glazing, w/ transom Materials _____

Porch type _____ Materials _____

Number of Stories _____ Plan _____

Chimney(s) _____

General Architectural Description 1 part comm. block divided into 8 (unevenly spaced) bays by brick piers. Store front altered & display windows filled in w/ stucco

Photo Data: Roll 34 Frame _____ Feature 32 overall look SW

31 entry detail look S



Historic Resources Inventory Form—Route 66

County Potter City Amarillo Inventory # 375 - AM - 286

Historic Name Park Used Cars (1951-60 at least)

Current Name J. D. Peters Motor Co.

Address 601 W. 6th

Lot(s): _____ Block: _____ Addition: _____

Owners Address _____

Resource type ☒Building ☐Structure ☐Site ☐Object ☐District

Landscape/Site Features car lot

Outbuildings _____

Function: Current Use commercial/auto Historic Use commercial/auto

Construction Date: 1950 ☐Actual ☒Estimated

Architect _____ Builder _____

Possible Threat(s) ☐Demolition ☐Development ☐Neglect ☐ Alteration ☐Vacant ☐ Utility Expansion

Integrity ☐Location ☐Design ☐Materials ☐Workmanship ☐Setting ☐Feeling ☐Association

USGS Quad #: _____ Year: _____ UTM Zone: __ Easting: _____ Northing: _____

Priority ☐High ☐Medium ☐Low Recorder Monica Penick Date(s) 7/19/2002



Stylistic Influence(s) _____

Roof type side gable | Materials Comp shingle

Wall facade corr metal | Foundation _____

Window type plate in wood | Materials _____

Door type obscured | Materials _____

Porch type overhanging porch on steel poles | Materials _____

Number of Stories 1 | Plan _____

Chimney(s) _____

General Architectural Description Sm office for used car lot

Photo Data: Roll 34 Frame _____ Feature 33 look SW

API 81 0ANX0N NNN- 1 3799

004 70525

375-AM-286
34-3756-33
FACING SW

Historic Resources Inventory Form—Route 66

County Potter City Amarillo Inventory # 375-AM-287

Historic Name site of Amarillo S M G. (1939) Midway Package Store (1945) - Prob. incorporated into 6th Ave Auto Co about 1950. (see #283)

Current Name Don Palmer Motors Inc (374-1311)

Address 622 W 6th

Lot(s): _____ Block: _____ Addition: _____

Owners Address _____

Resource type ☑Building ☐Structure ☐Site ☐Object ☐District

Landscape/Site Features car lot; sign

Outbuildings commercial

Function: Current Use Auto Sales Historic Use commercial

Construction Date: current bldg: 1995 (?) very new ☐Actual ☒Estimated

Architect _____ Builder _____

Possible Threat(s) ☐Demolition ☐Development ☐Neglect ☐ Alteration ☐Vacant ☐ Utility Expansion

Integrity ☐Location ☐Design ☐Materials ☐Workmanship ☐Setting ☐Feeling ☐Association

USGS Quad #: _____ Year: _____ UTM Zone: ___ Easting: _____ Northing: _____

Priority ☐High ☐Medium ☐Low Recorder Monica Penick Date(s) 7/19/2002



Stylistic Influence(s) _____

Roof type _____ Materials _____

Wall facade _____ Foundation _____

Window type _____ Materials _____

Door type _____ Materials _____

Porch type _____ Materials _____

Number of Stories _____ Plan _____

Chimney(s) _____

General Architectural Description New Butler Bldg but great old sign

Photo Data: Roll 34 Frame _____ Feature 36 sign detail 10x NW

API B1 0ANX0N NNN 0 3799

001 70522

375-AM-287
34-37SL 36
FACING NW

Historic Resources Inventory Form—Route 66

County Potter City Amarillo Inventory # 375 -AM - 288

Historic Name Tomlinson Distributing Co (1939) Runyon Furn / Tomlinson Apts (1945) Vacant (1950) Plaine Furn (1955)

Current Name Porter Henson Supply Auto Parts

Address 610 W 6th

Porter-Henson Supply Auto (1960-present)

Lot(s): _____ Block: _____ Addition: _____

Owners Address _____

Resource type ☒Building ☐Structure ☐Site ☐Object ☐District

Landscape/Site Features _____

Outbuildings _____

Function: Current Use Commercial Historic Use commercial & domestic

Construction Date: 1927 ☐Actual ☒Estimated

Architect _____ Builder _____

Possible Threat(s) ☐Demolition ☐Development ☐Neglect ☐ Alteration ☐Vacant ☐ Utility Expansion

Integrity ☐Location ☐Design ☐Materials ☐Workmanship ☐Setting ☐Feeling ☐Association

USGS Quad #:_____ Year: _____ UTM Zone: __ Easting:_____ Northing: _____

Priority ☒High ☐Medium ☐Low Recorder Monica Penick Date(s) 7/19/2012

-check date

Stylistic Influence(s) _____

Roof type flat w/ curved parapet ⌐‾‾‾‾‾‾‾‾‾‾‾‾ Materials _____

Wall facade multicolored brick Foundation _____

Window type 1st floor plate in metal w/ wood surround, 2 floor - 1/4 Materials metal sash, paired

Door type center: fully glazed in metal; East bay - dbl Materials 3 panel, wood w/ dbl transom (inset door)

Porch type pent roof hood on curved knee brackets Materials w/ red spanish tile, over central door

Number of Stories 2 Plan _____

Chimney(s) _____

General Architectural Description 2 part comm block w/ 3 bays. Store front altered though center bay intact (except replacement front door). E bay prob. intact.
Decorative brick patterns @ cornice. Sm 1 story bay to east, may have been part of longer comm. strip @ a later addition. Store front blocked over but contained 1 door & 1 plate glass window in wood surround. Has lg 2 part comm block attached at N end.

Photo Data: Roll 34 Frame _____ Feature 35 look N

API B1 0ANX0N NNN- 1 3799

002 70523

375 - AM - 208
34-3756-35
FACING NORTH

Historic Resources Inventory Form—Route 66

County Potter City Amarillo Inventory # 375-AM-289

Historic Name No listings

Current Name (Auto Sales) (372-7870)

Address 600 W 6th

Lot(s): _____ Block: _____ Addition: _____

Owners Address _____

Resource type ☒Building ☐Structure ☐Site ☐Object ☐District

Landscape/Site Features great sign; car lot

Outbuildings _____

Function: Current Use commercial Historic Use commercial

Construction Date: 1950 ☐Actual ☒Estimated

Architect _____ Builder _____

Possible Threat(s) ☐Demolition ☐Development ☐Neglect ☐ Alteration ☐Vacant ☐ Utility Expansion

Integrity ☐Location ☐Design ☐Materials ☐Workmanship ☐Setting ☐Feeling ☐Association

USGS Quad #: _____ Year: _____ UTM Zone: ___ Easting: _____ Northing: _____

Priority ☐High ☐Medium ☐Low Recorder Monica Penick Date(s) 7/19/2002

Stylistic Influence(s) wood rafters (or Saltbox)

Roof type (A) side gable (B) flat

Materials (A) tar shingle (B) corrugated

Wall facade board & batten

Foundation

Window type plate

Materials

Door type (A) ½ glazed ½ solid / (B) overhead wood door

Materials

Porch type (A) straight eave ordinary

Materials

Number of Stories 1

Plan

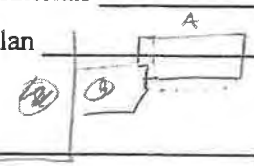

Chimney(s)

General Architectural Description

Photo Data: Roll 34 Frame Feature 34 look NW

API B1 BANXON NNN- 1 3799

003

70524

375-AM-289
34-3756-34
FACING NW

Historic Resources Inventory Form—Route 66

County Potter City Amarillo Inventory # 375-AM-290

Historic Name

Current Name (On the Spot Financing) D&L Co./Paladin Motor Sales

Address 525 W. 6th

Lot(s): Block: Addition:

Owners Address

Resource type ☐Building ☐Structure ☐Site ☐Object ☐District

Landscape/Site Features

Outbuildings

Function: Current Use Commercial Historic Use Commercial

Construction Date: 1925 / 1930s alterations ☒Actual ☐Estimated

Architect Builder

Possible Threat(s) ☐Demolition ☐Development ☐Neglect ☐ Alteration ☐Vacant ☐ Utility Expansion

Integrity ☒Location ☐Design ☐Materials ☐Workmanship ☒Setting ☒Feeling ☒Association

USGS Quad #: Year: UTM Zone: Easting: Northing:

Priority ☒High ☐Medium ☐Low Recorder Monica Penick Date(s) 7/19/2000

Facade altered w/ brick infill form intact

see Hist Ama. Survey

Stylistic Influence(s) _____

Roof type hipped | Materials comp shingle

Wall facade vertical board siding; buff brick inserted into side front | Foundation _____

Window type (vertical) plate in wood | Materials _____

Door type _____ | Materials _____

Porch type Oversized canopy on single SE porch | Materials _____

Number of Stories 1 | Plan _____

Chimney(s) _____

General Architectural Description bldg remodeled though form intact

Photo Data: Roll 34 Frame _____ Feature ~~34~~ 29 look SE

API B1 0ANX0N NNN 0 3799

008 78529

375-AM-290
34-3756-29
FACING SE

Historic Resources Inventory Form—Route 66

County Potter City Amarillo Inventory # 375-AM-291

Historic Name Hedgecoke Mtr Co used cars (1951-60 at least)

Current Name Car Mart

Address 501 W. 6th

Lot(s): _____ Block: _____ Addition: _____

Owners Address _____

Resource type ☑Building ☐Structure ☐Site ☐Object ☐District

Landscape/Site Features Car Lot

Outbuildings _____

Function: Current Use Commercial / auto Historic Use Commercial

Construction Date: 1950 ☐Actual ☐Estimated

Architect _____ Builder _____

Possible Threat(s) ☐Demolition ☐Development ☐Neglect ☐ Alteration ☐Vacant ☐ Utility Expansion

Integrity ☐Location ☐Design ☐Materials ☐Workmanship ☐Setting ☐Feeling ☐Association

USGS Quad #: _____ Year: _____ UTM Zone: __ Easting: _____ Northing: _____

Priority ☐High ☐Medium ☐Low Recorder Monica Penick Date(s) 7/19/2002

Stylistic Influence(s) _____

Roof type Side gable | Materials Comp shingle

Wall facade horiz wood siding | Foundation _____

Window type plate in wood | Materials _____

Door type obscured | Materials _____

Porch type _____ | Materials _____

Number of Stories 1 | Plan _____

Chimney(s) _____

General Architectural Description typ sm office @ used car lot
metal awnings on w. elev.

Photo Data: Roll 34 Frame _____ Feature 30 look S

API B1 BANXON NNN 0 3799

007 70528

375-AM-291
34-3756-30
FACING SOUTH

Historic Resources Inventory Form—Route 66

County Potter City Amarillo Inventory # 375-AM-292

Historic Name site of Oriental. Grocery (1939, 45, 51, 55, 60)

Current Name Auto World (374-3500) / B Mc Autos

Address 518 W. 6th

Lot(s): _____ Block: _____ Addition: _____

Owners Address _____

Resource type ☑Building ☐Structure ☐Site ☐Object ☐District

Landscape/Site Features car lot

Outbuildings _____

Function: Current Use commercial/auto Historic Use Commercial

Construction Date: current bldg: 1990s ☐Actual ☒Estimated

Architect _____ Builder _____

Possible Threat(s) ☐Demolition ☐Development ☐Neglect ☐ Alteration ☐Vacant ☐ Utility Expansion

Integrity ☐Location ☐Design ☐Materials ☐Workmanship ☐Setting ☐Feeling ☐Association

USGS Quad #:_____ Year: _____ UTM Zone: __ Easting:_____ Northing: _____

Priority ☐High ☐Medium ☐Low Recorder Monica Penick Date(s) 7/17/2002



Stylistic Influence(s) _____

Roof type front gable _____ Materials _____

Wall facade _____ Foundation _____

Window type plate in metal; 1/1 metal sash Materials _____

Door type obscure _____ Materials _____

Porch type overhanging gable inset on wood post Materials _____

Number of Stories _____ Plan _____

Chimney(s) _____

General Architectural Description New bldg.

Photo Data: Roll 34 Frame _____ Feature 28 look N

API B1 0ANX0N NNN 0 3799

009 70530

375-AM-292
34-3756-28
FACING NORTH

Historic Resources Inventory Form—Route 66

County Potter City Amarillo Inventory # 375-AM-293

Historic Name No listings (through 510 W 6th was Hedgecoke Marc used trucks 1955; 508 W 6th was Larue Motors used cars in 1960

Current Name VACANT (CAR LOT)

Address 500 W 6th

Lot(s): _____ Block: _____ Addition: _____

Owners Address _____

Resource type ☑Building ☐Structure ☐Site ☐Object ☐District

Landscape/Site Features car lot; sign frame

Outbuildings _____

Function: Current Use vacant Historic Use commercial/auto

Construction Date: 1950 w/ garage addition ☐Actual ☑Estimated

Architect _____ Builder _____

Possible Threat(s) ☐Demolition ☐Development ☐Neglect ☐ Alteration ☐Vacant ☐ Utility Expansion

Integrity ☐Location ☐Design ☐Materials ☐Workmanship ☐Setting ☐Feeling ☐Association

USGS Quad #:_____ Year: _____ UTM Zone: __ Easting:_____ Northing: _____

Priority ☐High ☐Medium ☐Low Recorder Monica Penick Date(s) 7/19/2002

Stylistic Influence(s) _____

Roof type side gable w/ shed addit. at rear (or salt box) Materials comp shingle

Wall facade horiz wood Foundation conc slab.

Window type plate in wood; 1/1 wood sash on sides Materials _____

Door type faces E - wood panel w/ 1/2 glazing Materials wood frame

Porch type inset on SQ wood posts Materials _____

Number of Stories 1 Plan _____

Chimney(s) _____

General Architectural Description 2 (overhead) service bays added to W end; Obviously older bldg. (flat rat; metal doors)

Photo Data: Roll 34 Frame _____ Feature 27 overall look N

26 obvia look W



Historic Resources Inventory Form—Route 66

County Potter City Amarillo Inventory # 375-AM-294

Historic Name Hedgecoke Mtr Co (1951-60 or later).

Current Name Amarillo Overdrive Training Club / MF Automotive

Address 416 W. 6th

Lot(s): _____ Block: _____ Addition: _____

Owners Address _____

Resource type ☑Building ☐Structure ☐Site ☐Object ☐District

Landscape/Site Features _____

Outbuildings _____

Function: Current Use Commercial Historic Use Commercial / auto dealer

Construction Date: 1950 ☐Actual ☑Estimated

Architect _____ Builder _____

Possible Threat(s) ☐Demolition ☐Development ☐Neglect ☐ Alteration ☐Vacant ☐ Utility Expansion

Integrity ☐Location ☐Design ☐Materials ☐Workmanship ☐Setting ☐Feeling ☐Association

USGS Quad #: _____ Year: _____ UTM Zone: ___ Easting: _____ Northing: _____

Priority ☐High ☐Medium ☐Low Recorder Monica Penick Date(s) 7/19/2005

Stylistic Influence(s) _____

Roof type flat Materials _____

Wall facade buff brick w/ rustic wood siding in herringbone pattern @ center Bay Foundation _____

Window type plate in metal (west end), metal casement (east end) Materials _____

Door type dbl - fully glazed in metal w/ glass block @ sidelights & transom; 1 overhead metal Materials _____

Porch type ~~sig~~ on metal awning on W portion - horiz & wraps Materials around curved W corner

Number of Stories 1 Plan _____

Chimney(s) _____

General Architectural Description 1 part com block fired into 2 large bays by upward projecting wooden entry treatment. Same rustic siding under plate glass windows.

Photo Data: Roll 34 Frame _____ Feature 24 look NW

19 oblio look NE

Historic Resources Inventory Form—Route 66

County Potter City Amarillo Inventory # 375-AM-295

Historic Name Wright Furn Co (1939), Motor Supply Co (1951); Lupe Mtr Supply (1955-60 at least)
no listing 1945

Current Name Party Place

Address 400 W 6th

Lot(s): _____ Block: _____ Addition: _____

Owners Address _____

Resource type ☒Building ☐Structure ☐Site ☐Object ☐District

Landscape/Site Features _____

Outbuildings _____

Function: Current Use commercial Historic Use commercial

Construction Date: 1950 (or 1930s w/ extensive additions/alterations) ☐Actual ☒Estimated

Architect _____ Builder _____

Possible Threat(s) ☐Demolition ☐Development ☐Neglect ☐ Alteration ☐Vacant ☐ Utility Expansion

Integrity ☐Location ☐Design ☐Materials ☐Workmanship ☐Setting ☐Feeling ☐Association

USGS Quad #:_____ Year: _____ UTM Zone: __ Easting:_____ Northing: _____

Priority ☐High ☐Medium ☐Low Recorder Monica Penick Date(s) 7/19/2002

Stylistic Influence(s) _____

Roof type flat w/ parapet & concrete coping Materials _____

Wall facade buff brick Foundation _____

Window type plate in metal Materials _____

Door type on chamfered corner - dbly fully glazed in metal w/ transom & sidelights Materials _____

Porch type cloth awnings over doors & windows Materials _____

Number of Stories 1 Plan _____

Chimney(s) _____

General Architectural Description entry on chamfered corner distinct by flanking brick piers

Photo Data: Roll 34 Frame _____ Feature 23 overall oblic look NW

22 entry detail look NW



Historic Resources Inventory Form—Route 66

County Potter City Amarillo Inventory # 375-AM-296

Historic Name Bill's Conoco (1960) [No listing before 1965]

Current Name Underwoods Auto / Ronnie Lively Autos (373-3446)

Address 415 W 6th

Lot(s): _____ Block: _____ Addition: _____

Owners Address _____

Resource type ☒Building ☐Structure ☐Site ☐Object ☐District

Landscape/Site Features car lot

Outbuildings _____

Function: Current Use commercial auto sales Historic Use commercial / gas sta.

Construction Date: 1955 ☐Actual ☒Estimated

Architect _____ Builder _____

Possible Threat(s) ☐Demolition ☐Development ☐Neglect ☐ Alteration ☐Vacant ☐ Utility Expansion

Integrity ☐Location ☐Design ☐Materials ☐Workmanship ☐Setting ☐Feeling ☐Association

USGS Quad #:_____ Year: _____ UTM Zone: __ Easting:_____ Northing: _____

Priority ☐High ☐Medium ☐Low Recorder Monica Penick Date(s) 7/19/2002

Stylistic Influence(s) _____

Roof type shed (non-orig) w/s flat w/ parapet Materials ; corr metal cornice

Wall facade painted brick, corr metal c Foundation _____

Window type flat in metal Materials _____

Door type _____ ; 2 overhead metal doors (non orig) Materials _____

Porch type Awning on W end of bldg - wood frame Materials corr metal decking on steel poles

Number of Stories 1 Plan

Chimney(s) _____

General Architectural Description _____

Photo Data: Roll 34 Frame _____ Feature 20 look SW

API B1 0ANX0N NNN 0 3799

017 70538

275-AM-296
34-3756-20
FACING SW

Historic Resources Inventory Form—Route 66

County Potter City Amarillo Inventory # 375-AM-297

Historic Name Hudgins Radiator Shop/Reds Garage (1939) vacant (1945) Clayton Paint + Body (1951) Lone Star Radiator (1955) Williams Mfg Co (1960)

Current Name New Horizons Computers Inc

Address 413 W. 6th

Lot(s): _____ Block: _____ Addition: _____

Owners Address _____

Resource type ☒Building ☐Structure ☐Site ☐Object ☐District

Landscape/Site Features _____

Outbuildings _____

Function: Current Use Commercial Historic Use commercial / auto related

Construction Date: 1930 ☐Actual ☒Estimated

Architect _____ Builder _____

Possible Threat(s) ☐Demolition ☐Development ☐Neglect ☐ Alteration ☐Vacant ☐ Utility Expansion

Integrity ☐Location ☐Design ☐Materials ☐Workmanship ☐Setting ☐Feeling ☐Association

USGS Quad #:_____ Year: _____ UTM Zone: __ Easting:_____ Northing: _____

Priority ☐High ☐Medium ☐Low Recorder Monica Penick Date(s) 7/11/2002

Stylistic Influence(s) _____

Roof type flat w/ stepped parapet Materials _____

Wall facade stucco Foundation _____

Window type plate (rect) in wood, & metal casement on sides Materials _____

Door type (non orig) multi light in wood, sidelight blocked / multipanel wood overhead door Materials _____

Porch type N/A Materials _____

Number of Stories _____ Plan _____

Chimney(s) _____

General Architectural Description 1 part comm block w/ chamfered corner on SE corner - light bulbs on coping!

Photo Data: Roll 34 Frame _____ Feature 21 look SW

API B1 DANXON NNN 0 3799

016

70537

375-AM-297
34-3756-21
FACING SW

Historic Resources Inventory Form—Route 66

County Potter City Amarillo Inventory # 375-Am-248

Historic Name Ponca Whol Merc Co (1939-51); Phillips Furniture (1955) Price Less Printing (1960)

Current Name VACANT

Address 316 W 6th

Lot(s): _____ Block: _____ Addition: _____

Owners Address _____

Resource type ☑Building ☐Structure ☐Site ☐Object ☐District

Landscape/Site Features _____

Outbuildings _____

Function: Current Use Commercial but VACANT Historic Use _____

Construction Date: 1930 ☐Actual ☑Estimated

Architect _____ Builder _____

Possible Threat(s) ☐Demolition ☐Development ☐Neglect ☐ Alteration ☐Vacant ☐ Utility Expansion

Integrity ☑Location ☐Design ☐Materials ☐Workmanship ☐Setting ☐Feeling ☑Association

USGS Quad #: _____ Year: _____ UTM Zone: __ Easting: _____ Northing: _____

Priority ☑High ☐Medium ☐Low Recorder Monica Penick Date(s) 7/19/2002

Facade infill, but bldg reasonably intact.

Stylistic Influence(s) _____

Roof type flat w/ parapet & pent roof Materials _____

Wall facade painted brick Foundation _____

Window type [blocked] transoms above old store front opens Materials (looks wood frame)

Door type 1 multipanel overhead; 1 nonorig 6 panel Materials metal

Porch type pentroof 'awning' @ parapet - w/ exp raft end Materials 3 comp shingles on brackets

Number of Stories 1 Plan _____

Chimney(s) _____

General Architectural Description 1 part comm block div. into 2 bays by brick piers. Store fronts altered (though E bay is mostly intact, just boarded up). Decorative Mission-style parapet projections.

Photo Data: Roll 34 Frame _____ Feature 18 look N

API B1 0ANX0N NNN 0 3799

019 70540

375-AM-298
34-3756-18
FACING NORTH

Historic Resources Inventory Form—Route 66

County Potter City Amarillo Inventory # 375-AM-299

Historic Name 312-314 - Jones Electric Co (1939) 314: Philips Furniture / 312: Apts (1945) 312-314 Jupe Mfr Supply 312½ Apts (1951)

Current Name Custom Printing Company

Address 314 W 6th (& 312)

312 Jupe Mfr (1950
312½ Jupe Apts
314 Barber Shop

Lot(s): Block: Addition:

Owners Address

312 Jupe Mfr
312½ Jupe Apts
314 Russell Barber Shop (1900)

Resource type ☑Building ☐Structure ☐Site ☐Object ☐District

Landscape/Site Features

Outbuildings

Function: Current Use commercial Historic Use Commercial w/ domestic above

Construction Date: 1930 ☐Actual ☑Estimated

Architect Builder

Possible Threat(s) ☐Demolition ☐Development ☐Neglect ☐ Alteration ☐Vacant ☐ Utility Expansion

Integrity ☑Location ☐Design ☐Materials ☑Workmanship ☑Setting ☑Feeling ☑Association

USGS Quad #: Year: UTM Zone: Easting: Northing:

Priority ☒High ☐Medium ☐Low Recorder Monica Penick Date(s) 7/19/2012

* excellent condition though facad altered slightly

Stylistic Influence(s) Mission / Span Revival

Roof type flat w/ Mission Parapet & pent roof awning @ cornice Materials

Wall facade painted brick Foundation

Window type plate in wood (altered from orig, though in orig config) Materials

Door type 2 fully glazed in metal; center door multilight Materials in wood frame & fanlight transom

Porch type front gable / arched hood on brackets / wood Materials shingle (over center door)

Number of Stories 2 Plan

Chimney(s)

General Architectural Description 2 part comm block, 2 bays. Store fronts altered though 2nd floor intact. Store fronts now have bonds & batten siding & blocked out 2 & display windows. Center door w/ hood intact. Pent roof awning (wood shing.) over 1st floor display windows. Pent roof 'Awning' on wood knee brackets w/ red spanish tile @ parapet. Center bay - fan light window (multilight) w/ keystone & dec. iron balcony

Photo Data: Roll 34 Frame _____ Feature 17 Look N



Historic Resources Inventory Form—Route 66

County Potter City Amarillo Inventory # 375-AM-300

Historic Name Amarillo Production Credit Assn (1951-60 at least)

Current Name Law Offices of McCormel & Torney; Selden B. Hale

Address 310 W. 6th

Lot(s): _____ Block: _____ Addition: _____

Owners Address _____

Resource type ☑Building ☐Structure ☐Site ☐Object ☐District

Landscape/Site Features privacy wall to W

Outbuildings _____

Function: Current Use Commercial Historic Use Commercial / Lending

Construction Date: 1950 ☐Actual ☒Estimated

Architect _____ Builder _____

Possible Threat(s) ☐Demolition ☐Development ☐Neglect ☐ Alteration ☐Vacant ☐ Utility Expansion

Integrity ☐Location ☐Design ☐Materials ☐Workmanship ☐Setting ☐Feeling ☐Association

USGS Quad #:_____ Year: _____ UTM Zone: __ Easting:_____ Northing: _____

Priority ☐High ☐Medium ☐Low Recorder Monica Penick Date(s) _____

Stylistic Influence(s) _____

Roof type flat w/ parapet w/ ~~metal~~ alum. coping Materials _____

Wall facade STUCCO ; sidewalls = buff brick Foundation _____

Window type plate in metal Materials _____

Door type non orig 6-panel metal Materials _____

Porch type slight projection @ cornice Materials _____

Number of Stories 1 Plan _____

Chimney(s) _____

General Architectural Description 1 part comm block in 3 bays, center bay protrudes. Store fronts completely altered. Center bay flanked by rustic wood in herringbone patterns. has ~~[illegible]~~ privacy wall extending to the west.

Photo Data: Roll 34 Frame _____ Feature 15 look N

API B1 0ANX0N NNN 0 3799

022 70543

375-AM-300
34-3756-15
FACING NORTH

Historic Resources Inventory Form—Route 66

County Potter City AMARILLO Inventory # 375-AM-301

Historic Name 309-11 Amarillo Armature/309 1/2 Apts (1939); 309 Owl Five & Ten Dept Store/311 Kuykendall's Market/
- 309 1/2 LoMax Apts (1945); 309A Tomlinson Apts (1951);
- 309-11: Harold's Recreation Club/309 1/2 Tomlinson Apt (1955)
- 309-11 Tiny's Bar/309 1/2 Tomlinson Apt (1960)

Current Name SASSY'S

Address 309 W 6th

Lot(s): _____ Block: _____ Addition: _____

Owners Address _____

Resource type ☒Building ☐Structure ☐Site ☐Object ☐District

Landscape/Site Features _____

Outbuildings _____

Function: Current Use commercial/bar ? Historic Use commercial w/ domestic/Apartments

Construction Date: 1930 ☐Actual ☒Estimated

Architect _____ Builder _____

Possible Threat(s) ☐Demolition ☐Development ☐Neglect ☐ Alteration ☐Vacant ☐ Utility Expansion

Integrity ☐Location ☐Design ☐Materials ☐Workmanship ☐Setting ☐Feeling ☐Association

USGS Quad #:_____ Year: _____ UTM Zone: ___ Easting:_____ Northing: _____

Priority ☐High ☐Medium ☐Low Recorder Monica Penick Date(s) 7/19/2002

Stylistic Influence(s) _____

Roof type flat w/ parapet | Materials _____

Wall facade painted brick | Foundation _____

Window type openings indicate plate glass w/ transom; 2nd level: 3 part ribbon | Materials _____

Door type inset (Arched) portal on E bay; wood overhead door on W (prob non orig opening) | Materials _____

Porch type _____ ↑ solid door, metal | Materials _____

Number of Stories 2 | Plan _____

Chimney(s) _____

General Architectural Description 2 part comm block div. into 2 bays by brick pilasters. store fronts blocked in & painted in & portals likely altered.
Sign hangs from facade

Photo Data: Roll 34 Frame _____ Feature 14 looks S

API B1 DANXON NNN 0 3799

023 70544

375-1M-301
34-3756-14
FACING SOUTH

Historic Resources Inventory Form—Route 66

County Potter City Amarillo Inventory # 375 - AM - 302

Historic Name

Current Name Vacant

Address 620 Harrison

Lot(s): Block: Addition:

Owners Address

Resource type ☒Building ☐Structure ☐Site ☐Object ☐District

Landscape/Site Features occupies most of corner lot & block toward North.

Outbuildings

Function: Current Use Vacant Historic Use Commercial Auto motive / tires

Construction Date: ca 1937 ☐Actual ☒Estimated

Architect Builder

Possible Threat(s) ☐Demolition ☐Development ☐Neglect ☐ Alteration ☐Vacant ☐ Utility Expansion

Integrity ☒Location ☐Design ☐Materials ☐Workmanship ☐Setting ☒Feeling ☒Association

USGS Quad #: Year: UTM Zone: Easting: Northing:

Priority ☒High ☐Medium ☐Low Recorder Monica Penick Date(s) 7/19/2002

** fabulous = Note Barry & Hatch designed a similar station for Firestone @ 1000 Styker in about 1937. They could have done this one?

Stylistic Influence(s) _____

Roof type flat w/ parapet — Materials _____

Wall facade stone/yellow carved stone, some brick; stucco w/ inset — Foundation store fronts

Window type plate in metal — Materials _____

Door type 3 overhead bays, man doors: 1/2 glazed, 1/2 solid, wood frame, w/ transom — Materials _____

Porch type porte cochere — Materials _____

Number of Stories 2 — Plan

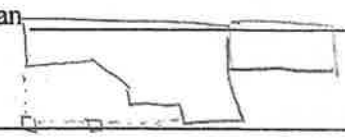

Chimney(s) _____

General Architectural Description

decorative details include fluted SQ columns w/ carved stone 'ascathus' capitals (in relief). Lg complex includes 3 service bays & 2 man-entrances. Porte Cochere is most dominant & magnificent. Store front to N has been infilled but retains matching cornice. 1 story service bays are set back from facade & project to North. - these are conc block, flat roof, multipanel wood overhead doors (5 bays)

Photo Data: Roll 34 Frame _____ Feature 13 - overall — look W

12 - column detail — W

11 - detail of inset — W

10 - North portion of main facade — look N

9 - 5 bay N wing — look W



620



API B1 0ANX0N NNN 0 3799

025 70546

375-AM 302
34-3756-12
FACING WEST

Historic Resources Inventory Form—Route 66

County Potter City Amarillo Inventory # 375-AM-303

Historic Name Koch's Day & Night Garage (1939) Jenkins Market & Gas Co (1945) 212-222 Amarillo Times (1951)

Current Name "212" | Panhandle Adv. Agency (1955); Dwight's Oil & Gas / Panhandle Printers (1960)

Address 212 W. 6th

Lot(s): _____ Block: _____ Addition: _____

Owners Address _____

Resource type ☒Building ☐Structure ☐Site ☐Object ☐District

Landscape/Site Features _____

Outbuildings _____

Function: Current Use Commercial / Bar Historic Use Commercial

Construction Date: 1930 w/ Major alterations ☐Actual ☒Estimated

Architect _____ Builder _____

Possible Threat(s) ☐Demolition ☐Development ☐Neglect ☐ Alteration ☐Vacant ☐ Utility Expansion

Integrity ☒Location ☐Design ☐Materials ☐Workmanship ☐Setting ☐Feeling ☐Association

USGS Quad #:_____ Year: _____ UTM Zone: __ Easting:_____ Northing: _____

Priority ☐High ☐Medium ☐Low Recorder Monica Penick Date(s) 7/19/2000

virtually No integrity of design/materials

Stylistic Influence(s) _____

Roof type ~~flat~~ one w/ parapet (side profile is stepped) Materials _____ painted

Wall facade stucco, glass block, plywood — NON ORIG Foundation Tidewalls = brick

Window type Blocked in] glass block Materials _____

Door type inset non-orig 6 panel metal w/ transom (blocked) Materials _____

Porch type _____ Materials _____

Number of Stories 1 Plan _____

Chimney(s) _____

General Architectural Description 1 part comm block div into 2 bays by piers (now tiled): Store front completely altered.

Photo Data: Roll 34 Frame _____ Feature 8 look N

API B1 0ANX0N NNN 0 3799

029 70550

375-AM-303
34-3756-8
FACING NORTH

Historic Resources Inventory Form—Route 66

County Potter City Amarillo Inventory # 375-AM-304

Historic Name Conner-Mathis Batteries (1939) Wilson Battery (1945) Gun & Key Shop (51-62) / Needles Tires (1939) Wilson Battery (45) Sewing Machines (1945) Universal Credit Corp (51) Occidental Life (1956) / (E Corner)

Current Name Downtown Diner / Citizens Finance / Depot Bail Bond

Address 210 208 - 206 204 = W 6th

Lot(s): _____ Block: _____ Addition: _____

Owners Address _____

Resource type ☒Building ☐Structure ☐Site ☐Object ☐District

Landscape/Site Features _____

Outbuildings _____

Function: Current Use Comm Historic Use Commercial (Various)

Construction Date: 1930 ☐Actual ☒Estimated

Architect _____ Builder _____

Possible Threat(s) ☐Demolition ☐Development ☐Neglect ☐ Alteration ☐Vacant ☐ Utility Expansion

Integrity ☐Location ☐Design ☐Materials ☐Workmanship ☐Setting ☐Feeling ☐Association

USGS Quad #:_____ Year: _____ UTM Zone: __ Easting:_____ Northing: _____

Priority ☐High ☐Medium ☐Low Recorder Monica Penick Date(s) 7/19/2002

Stylistic Influence(s) _____

Roof type flat w/ parapet (horiz banding @ cornice) Materials: sidewalls - red brick

Wall facade scored stucco (over conc panels); scored conc to look like stone Foundation _____

Window type mostly plate in metal w/ wood surrounds Materials _____

Door type see below; some orig framed-glazed in wood frame Materials w/ transom are intact.

Porch type N/ A Materials _____

Number of Stories 1 Plan _____

Chimney(s) _____

General Architectural Description 1 part comm block, orig 7 bays on S (facing W. 6th) etc. - config now altered. Downtown Diner (now W bay) storefront completely altered, now wood shingled facade w/ arched windows & fully glazed door w/ transom. Middle bay (206-206) still div. into typ 2 parts - window plate in metal. 1 door is orig wood frame w/ transom

E bay terminates w/ inset, chamfered entry (porch extends & is supported on freestanding column). Door is wood frame w/ transom. Store fronts extend down tyler

Photo Data: Roll 34 Frame _____ Feature 7 overall look NE

6 Downtown Diner look N

5 far E store front

4 Oblia look NW

WHO YOU GONNA CALL?
CENTRAL BAIL BONDS
372-1993
DEPOT
BAIL BOND
24 HR. SERVICE
373-BOND
(2663)

DEPOT
BAIL BOND
24 HR. SERVICE
373-BOND
(2663)

API B1 0ANX0N NNN 0 3799

032 70553

375-AM-304
34-3756-5
FACING NORTH

API B1 0ANX0N NNN 0 3799

033 70554

375-AM-304
34-3756-4
FACING NW

Historic Resources Inventory Form—Route 66

County Potter City Amarillo Inventory # 375-AM-305

Historic Name First Listing - Western Auto (1951) vacant (1955) Gala Tailors (1960) (Though 114-24 was Clayton Service 1939

Current Name Friendly News

Address 120 W 6th

Lot(s): _____ Block: _____ Addition: _____

Owners Address _____

Resource type ☑Building ☐Structure ☐Site ☐Object ☐District

Landscape/Site Features _____

Outbuildings _____

Function: Current Use commercial Historic Use commercial

Construction Date: 1930 ☐Actual ☑Estimated

Architect _____ Builder _____

Possible Threat(s) ☐Demolition ☐Development ☐Neglect ☐ Alteration ☐Vacant ☐ Utility Expansion

Integrity ☐Location ☐Design ☐Materials ☐Workmanship ☐Setting ☐Feeling ☐Association

USGS Quad #:_____ Year: _____ UTM Zone: __ Easting:_____ Northing: _____

Priority ☐High ☐Medium ☐Low Recorder Monica Penick Date(s) 7/19/2002

Stylistic Influence(s) _____

Roof type flat w/ parapet

Materials _____

Wall facade ~~[illegible]~~ multi color brick

Foundation _____

Window type plate in metal

Materials _____

Door type inset w/ chamfered window walls — fully glazed in metal w/ 1 sidelight & transom

Materials _____

Porch type _____

Materials _____

Number of Stories 1

Plan _____

Chimney(s) _____

General Architectural Description 1 part com block, now only one store front Decorative Details: Brick pilasters w/ conc cap @ either end; inset panels (framed in brick) @ cornice. Storefront may have been altered from orig 2-bay config

BRICK Streets B/T TYLER & POLK

Photo Data: Roll 34 Frame _____ Feature 3 look N

API B1 0ANXON NNN 0 3799

034 70555

375-AM-305
34-3756-3
FACING NORTH

Historic Resources Inventory Form—Route 66

County POTTER City AMARILLO Inventory # 395 - AM - 30

Historic Name 114-24 Clayton Service (1939) no listings (1945) for rest, see below

Current Name The Photo Studio / China Town / Hertner's Photo / Subway

Address 118 B 118 A 116 - 114 112 W 6th

Lot(s): _____ Block: _____ Addition: _____

Owners Address _____

Resource type ☑Building ☐Structure ☐Site ☐Object ☐District

Landscape/Site Features _____

Outbuildings _____

Function: Current Use Comm Historic Use Comm

Construction Date: 1930s ☐Actual ☐Estimated

Architect _____ Builder _____

Possible Threat(s) ☐Demolition ☐Development ☐Neglect ☐ Alteration ☐Vacant ☐ Utility Expansion

Integrity ☐Location ☐Design ☐Materials ☐Workmanship ☐Setting ☐Feeling ☐Association

USGS Quad #:_____ Year: _____ UTM Zone: ___ Easting:_____ Northing: _____

Priority ☑High ☐Medium ☐Low Recorder Monica Penick Date(s) 7/19/2002

1951 112 Tailorfine
114 Hertner's Camera
116 Fabric Mart
118 Century Studio Photog

1955: 112 A-C Appliance
114 Hertner's
116 Fabric Mart
118 Cooper & Martin

1960 112 Beneficial Finance
114 Hertner's
116 Fabric Mart
118 Dial Finance

Stylistic Influence(s) Deco / Moderne

Roof type flat w/ parapet — Materials

Wall facade Scored stucco — Foundation

Window type plate in glass — Materials

Door type All fully glazed in metal w/ transom directly above — Materials

Porch type 2 cloth awnings — Materials

Number of Stories 1 1/2 — Plan

Chimney(s)

General Architectural Description 1 part comm. block (or 1 1/2) divided into 5 bays by pilasters. Pil. have Deco details @ crown. Deco details @ parapet. Store front contig indicate orig presence of transoms over display windows - now blocked in. 3 W bays flush w/ facade, 2 E bays have inset doorways w/ chamfering.

Photo Data: Roll 34 Frame _____ Feature 2 overall look NE

1 bay detail (114 w. 6th) look N

Brick streets b/w Tyler & Elk