Wildorado

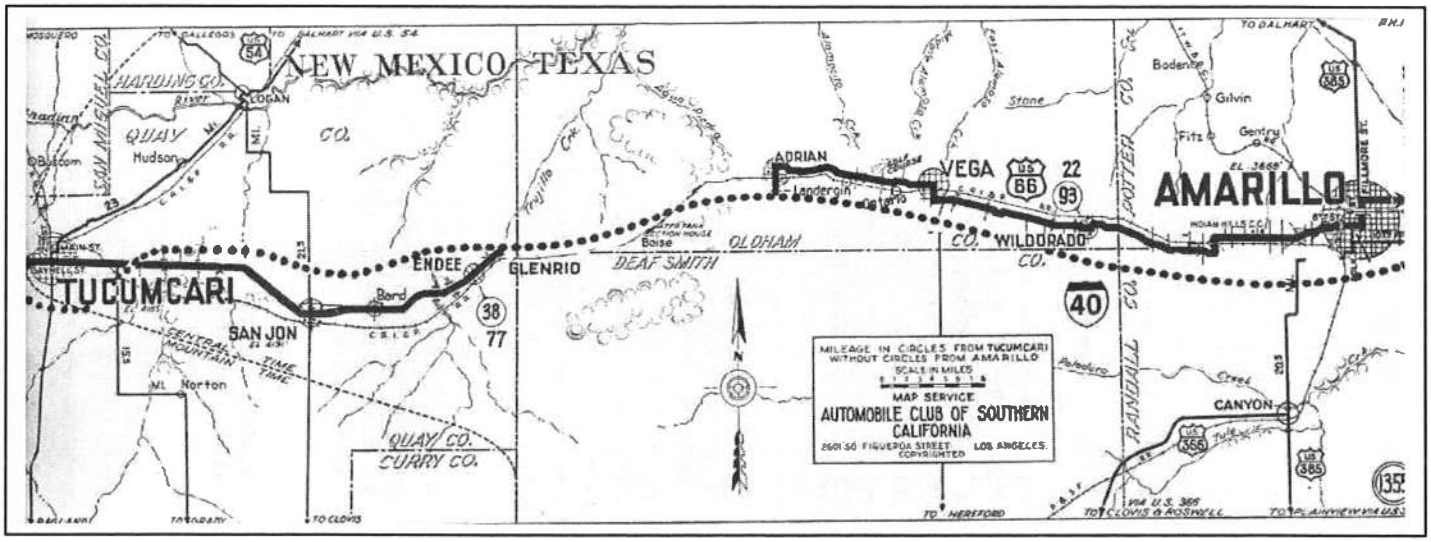
NEW MEXICO
TEXAS
HARDING CO.
LOGAN
QUAY
CO.
Hudson
SAN MIGUEL CO.
TUCUMCARI
SAN JON
Norton
ENDEE
GLENRIO
Bard
Boise
OLDHAM
DEAF SMITH
ADRIAN
Landergin
VEGA
WILDORADO
CO.
AMARILLO
Bodenee
Gilvin
Fitz
Gentry
POTTER CO.
RANDALL CO.
CANYON
QUAY CO.
CURRY CO.
MILEAGE IN CIRCLES FROM TUCUMCARI WITHOUT CIRCLES FROM AMARILLO
SCALE IN MILES
MAP SERVICE
AUTOMOBILE CLUB OF SOUTHERN CALIFORNIA
2601 SO FIGUEROA STREET LOS ANGELES.
COPYRIGHTED
TO HEREFORD
TO CLOVIS
TO CLOVIS & ROSWELL
TO DALHART
TO DALHART VIA U.S. 54
TO GALLEGOS
TO PLAINVIEW VIA U.S.

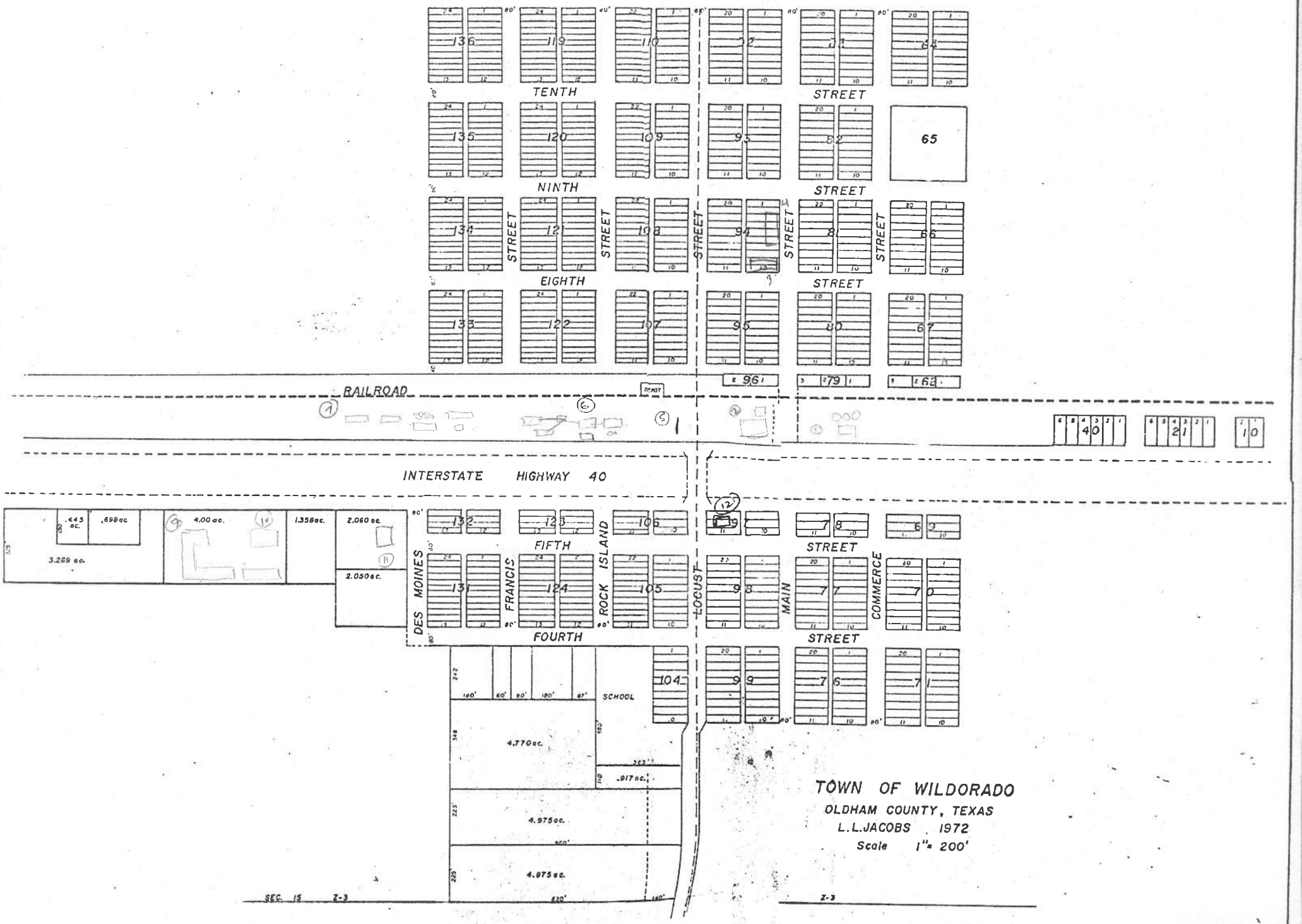
TENTH STREET
NINTH STREET
EIGHTH STREET
FIFTH STREET
FOURTH STREET
RAILROAD
DEPOT
INTERSTATE HIGHWAY 40
DES MOINES STREET
FRANCIS STREET
ROCK ISLAND STREET
LOCUST STREET
MAIN STREET
COMMERCE STREET
SCHOOL
TOWN OF WILDORADO
OLDHAM COUNTY, TEXAS
L.L.JACOBS 1972
Scale 1"= 200'
SEC. 15 Z-3
Z-3

ABANDONED RAILWAY
Hi Plains Industries
0.4267 ac
C Hornsby
0.459 ac
Walls & Pollan
Natural Fertilizer Company
1.57 ac
3.914 ac
ROUTE 66
(overpass)
I-40
SEVENTH
SIXTH
FIFTH
FOURTH
THIRD
SECOND
FIRST
DES MOINES
FRANCIS
ROCK ISLAND
LOCUST
MAIN
COMMERCE
HOUSTON
S-15
S-14
Westar
133
122
107
95
80
67
96
79
68
132
123
106
97
78
69
131
124
105
98
77
70
130
125
104
99
76
71
129
126
103
100
75
72
128
127
102
101
74
73

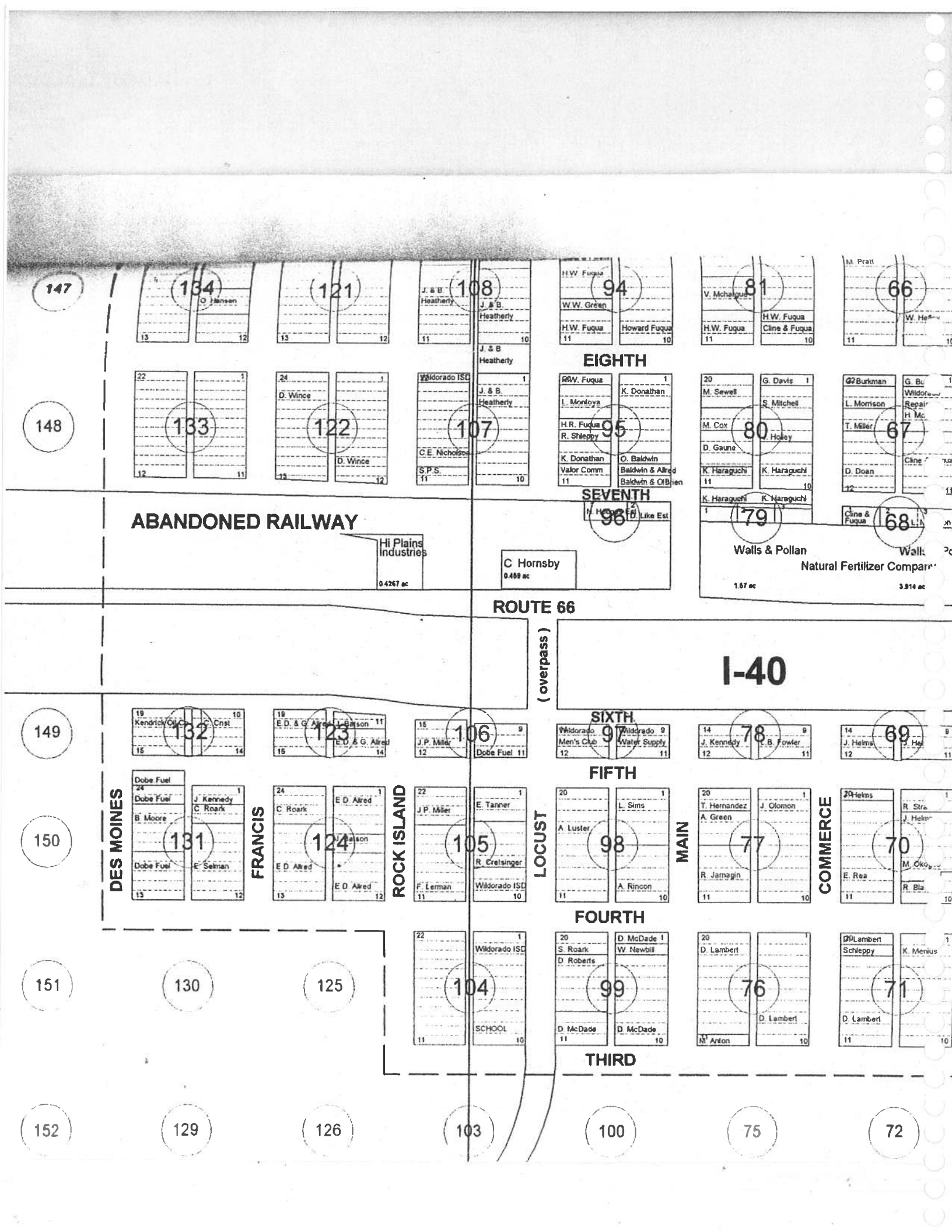
147
148
149
150
151
152
134
121
108
94
81
66
133
122
107
95
80
67
132
123
106
97
78
69
131
124
105
98
77
70
130
125
104
99
76
71
129
126
103
100
75
72
EIGHTH
SEVENTH
SIXTH
FIFTH
FOURTH
THIRD
ABANDONED RAILWAY
ROUTE 66
I-40
(overpass)
DES MOINES
FRANCIS
ROCK ISLAND
LOCUST
MAIN
COMMERCE
Hi Plains Industries
C Hornsby
Walls & Pollan
Natural Fertilizer Company

Historic Resources Inventory Form—Route 66

County OLDHAM City Wildorado Inventory # 359-WI-1

Historic Name Grain Silo

Current Name

Address [N side of N Access, E of Main St]

Lot(s): NONE Block: NONE Addition:

Owners Address [Walls & Pollan?]

Resource type ☐Building ☒Structure ☐Site ☐Object ☐District

Landscape/Site Features

Outbuildings

Function: Current Use GRAIN STORAGE Historic Use GRAIN STORAGE

Construction Date: 1910? ☐Actual ☐Estimated

Architect Builder

Possible Threat(s) ☐Demolition ☐Development ☐Neglect ☐ Alteration ☐Vacant ☐ Utility Expansion

Integrity ☐Location ☐Design ☐Materials ☐Workmanship ☐Setting ☐Feeling ☐Association

USGS Quad #: Year: UTM Zone: Easting: Northing:

Priority ☐High ☐Medium ☐Low Recorder Monica Penick Date(s) 7/10/2002



Stylistic Influence(s) _____

Roof type _____ Materials _____

Wall facade _____ Foundation _____

Window type _____ Materials _____

Door type _____ Materials _____

Porch type _____ Materials _____

Number of Stories _____ Plan _____

Chimney(s) _____

General Architectural Description 3 metal silos w/ small corr. roof, front gable loading bldg

Photo Data: Roll 16 Frame _____ Feature 2 look N

API B1 0ANX0N NNN+ 1 3718

035 70578

359-WI-1
PHOTO 16-3752-2
FACING NORTH

Historic Resources Inventory Form—Route 66

County OLDHAM City Wildorado Inventory # 359-W1-2

Historic Name Grain Co

Current Name

Address [N. Access Rd Main]

Lot(s): Block: Addition:

Owners Address

Resource type ☑Building ☑Structure ☐Site ☐Object ☐District

Landscape/Site Features

Outbuildings

Function: Current Use Grain Storage Historic Use Grain Storage

Construction Date: 1910? ☐Actual ☐Estimated

Architect Builder

Possible Threat(s) ☐Demolition ☐Development ☐Neglect ☐ Alteration ☑Vacant ☐ Utility Expansion

Integrity ☐Location ☐Design ☐Materials ☐Workmanship ☐Setting ☐Feeling ☐Association

USGS Quad #: Year: UTM Zone: Easting: Northing:

Priority ☐High ☐Medium ☐Low Recorder Monica Penick Date(s) 7/10/2002



Stylistic Influence(s) _____

Roof type _____ Materials _____

Wall facade _____ Foundation _____

Window type _____ Materials _____

Door type _____ Materials _____

Porch type _____ Materials _____

Number of Stories _____ Plan _____

Chimney(s) _____

General Architectural Description Main loading facility is corr. metal const. Older style elevator w/ gabled head house. 3 tiers.

Photo Data: Roll 16 Frame _____ Feature 1 looK W

API 81 0ANX0N NNN- 3 3718

036 70579

359-WI-2
PHOTO 16-3752-1
FACING WEST

Historic Resources Inventory Form—Route 66

County OLDHAM City Wildorado Inventory # 359-W1-3

Historic Name BANK

Current Name Church of Christ

Address 8th & Main (faces main)

Lot(s): 10 Block: 94 Addition: Wildorado O.T.

Owners Address Howard K. Fuqua Estate · PO Box 66 · Wildorado TX 79098

Resource type ☑Building ☐Structure ☐Site ☐Object ☐District

Landscape/Site Features _____

Outbuildings _____

Function: Current Use religious Historic Use commercial / BANK

Construction Date: 1930 ☐Actual ☐Estimated

Architect _____ Builder _____

Possible Threat(s) ☐Demolition ☐Development ☐Neglect ☐ Alteration ☐Vacant ☐ Utility Expansion

Integrity ☐Location ☐Design ☐Materials ☐Workmanship ☐Setting ☐Feeling ☐Association

USGS Quad #:_____ Year: _____ UTM Zone: ___ Easting:_____ Northing: _____

Priority ☐High ☐Medium ☐Low Recorder Monica Penick Date(s) 7/1/2002

Stylistic Influence(s) _____

Roof type front gable, corr metal Materials _____

Wall facade buff brick Foundation _____

Window type boarded (but were SASH) Materials _____

Door type on chamfered corner, wood panel in wood frame w/ sidelights Materials _____

Porch type overhanging eave @ chamfered corner Materials _____

Number of Stories 1 Plan _____

Chimney(s) N/A

General Architectural Description decorative protruding brickwork above windows on S elev. One unit deep. Possibly old ~~BANK~~ BANK

Photo Data: Roll 17 Frame _____ Feature 36 look W

API 81 0ANX0N NNN- 1 3807

001 70810

359-WI-3
PHOTO 17-3766-36
PACING WEST

Historic Resources Inventory Form—Route 66

County OLDHAM City Wildorado Inventory # 359-W1-4

Historic Name Dekalb Seed Dealer [per Atlas]

Current Name

Address 803 N MAIN [W side of Main b/t 8 & 9th]

Lot(s): 2-9 Block: 94 Addition: Wildorado O.T.

Owners Address Howard K. Fuqua Estate · PO Box 68 · Wildorado TX 79018

Resource type ☒Building ☐Structure ☐Site ☐Object ☐District

Landscape/Site Features

Outbuildings

Function: Current Use Historic Use commercial

Construction Date: 1920 ☐Actual ☒Estimated

Architect Builder

Possible Threat(s) ☐Demolition ☐Development ☐Neglect ☐ Alteration ☐Vacant ☐ Utility Expansion

Integrity ☐Location ☐Design ☐Materials ☐Workmanship ☐Setting ☐Feeling ☐Association

USGS Quad #: Year: UTM Zone: Easting: Northing:

Priority ☐High ☐Medium ☐Low Recorder Monica Penick Date(s) 7/10/2002

Stylistic Influence(s) _____

Roof type flat w/ parapet — Materials SHINGLE

Wall facade CAST STONE/ Conc block, rough (prob veneer) — Foundation profile stepped — FOUND: Conc slab

Window type wood frame w/ divided transoms — Materials _____

Door type double man door, both 1/2 glaze 1/2 panel w/ transom. — Materials Entry inset w/ slanted display windows

Porch type shed canopy on wood posts. w/ corr metal roof — Materials _____

Number of Stories _____ — Plan _____

Chimney(s) _____

General Architectural Description corr metal shed addition to S. ~~[illegible]~~

Ext also has some stucco & some tin.

also has orig. wooden Storefront

Photo Data: Roll 17 Frame _____ Feature 35 look W

API B1 0ANX0N NNN- 1 3807

002 70811

359-WI-4
PHOTO 17-3768-35
FACING WEST

Historic Resources Inventory Form—Route 66

County Oldham City WILDORADO Inventory # 359 - W1 - 5

Historic Name Jessen Cafe Sign

Current Name

Address N/A [N side of N Access Rd @ Locust Str]

Lot(s): Block: Addition: (RR ROW)

Owners Address

Resource type ☐Building ☐Structure ☐Site ☑Object ☐District

Landscape/Site Features

Outbuildings

Function: Current Use SIGN Historic Use SIGN

Construction Date: ☐Actual ☐Estimated

Architect Builder

Possible Threat(s) ☐Demolition ☐Development ☐Neglect ☐ Alteration ☐Vacant ☐ Utility Expansion

Integrity ☐Location ☐Design ☐Materials ☐Workmanship ☐Setting ☐Feeling ☐Association

USGS Quad #: Year: UTM Zone: Easting: Northing:

Priority ☐High ☐Medium ☐Low Recorder Monica Penick Date(s) 7/10/2002



Stylistic Influence(s) _____

Roof type _____ Materials _____

Wall facade _____ Foundation _____

Window type _____ Materials _____

Door type _____ Materials _____

Porch type _____ Materials _____

Number of Stories _____ Plan _____

Chimney(s) _____

General Architectural Description Sign - Neon w/ Arrow Feature

Photo Data: Roll 17 Frame _____ Feature 34 look east

359-WI-5
PHOTO 17-3768-34
FACING EAST

003 70812

API B1 0ANXON NNN- 1 3807

Historic Resources Inventory Form—Route 66

County Oldham City Wildorado Inventory # 359-W1-6

Historic Name Coop (Grain Co)

Current Name _____

Address N 3rd & N Access Rd E

Lot(s): _____ Block: _____ Addition: (R.R. ROW)

Owners Address _____

Resource type ☐Building ☐Structure ☐Site ☐Object ☐District

Landscape/Site Features _____

Outbuildings _____

Function: Current Use grain storage Historic Use grain storage

Construction Date: _____ ☐Actual ☐Estimated

Architect _____ Builder _____

Possible Threat(s) ☐Demolition ☐Development ☐Neglect ☐ Alteration ☐Vacant ☐ Utility Expansion

Integrity ☐Location ☐Design ☐Materials ☐Workmanship ☐Setting ☐Feeling ☐Association

USGS Quad #: _____ Year: _____ UTM Zone: ___ Easting: _____ Northing: _____

Priority ☐High ☐Medium ☐Low Recorder Monica Penick Date(s) 7/10/2002



Stylistic Influence(s) _____

Roof type _____ Materials _____

Wall facade _____ Foundation _____

Window type _____ Materials _____

Door type _____ Materials _____

Porch type _____ Materials _____

Number of Stories _____ Plan 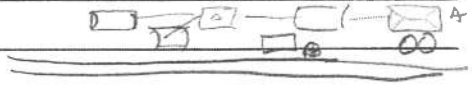

Chimney(s) _____

General Architectural Description 2 sheet metal covered rd elevators Main bldg is side gable, corr metal. Attached to corr metal Quonset hut to the West. Small office to N & Quonset hut. This office is on raised foundation; Side gable metal roof, walls vert corr metal w/ brick below. Windows & doors in metal frames Another front-gable 2 tier elevator is connected to W & office. That has an addit 2 corr metal Quonset huts attached.

Photo Data: Roll 17 Frame _____ Feature A 33 - elevator detail look N

B 32 office look N

C 31 - other elevator

API 81 0ANX0N NNN- 1 3807

004 70813

359-WL-6A
PHOTO 17-3766-33
FACING NORTH

COOP



API B1 0ANX0N NNN- 1 3807

005 70814

359-WI-6B
PHOTO 17-3768-32
FACING NORTH

API B1 0ANX0N NNN- 1 3807

006 70815

PHOTO 17-3768-31
359-WI-6C
FACING NORTH EAST

Historic Resources Inventory Form—Route 66

County Oldham City Wildorado Inventory # 359 - WI - 7

Historic Name Grain Co

Current Name

Address

Lot(s): Block: Addition: (R. R. Row)

Owners Address

Resource type ☑Building ☐Structure ☐Site ☐Object ☐District Complex

Landscape/Site Features

Outbuildings

Function: Current Use grain storage Historic Use grain storage

Construction Date: ☐Actual ☐Estimated

Architect Builder

Possible Threat(s) ☐Demolition ☐Development ☐Neglect ☐ Alteration ☑Vacant ☐ Utility Expansion

Integrity ☐Location ☐Design ☐Materials ☐Workmanship ☐Setting ☐Feeling ☐Association

USGS Quad #: Year: UTM Zone: Easting: Northing:

Priority ☐High ☐Medium ☐Low Recorder Monica Penick Date(s) 7/10/2002



Stylistic Influence(s) _____

Roof type _____ Materials _____

Wall facade _____ Foundation _____

Window type _____ Materials _____

Door type _____ Materials _____

Porch type _____ Materials _____

Number of Stories _____ Plan

Chimney(s) _____

General Architectural Description Grain C complex consists of 4 side gabled corr metal bldgs. 3 of 4 of sheet metal silo/elevators. Office is typical side gabled corr metal roof. Corr metal wall w/ brick below. Windows & doors are in metal casing.

Photo Data: Roll 17 Frame _____ Feature 28 30 looking E

API B1 BANNON NNN- 1 3807

007 70816

359-WI-7
Photo 17-3628-30
Facing East

Historic Resources Inventory Form—Route 66

County OLDHAM City Wildorado Inventory # 359-WI-18

Historic Name Fire Station [per Oldham Co. CAD office person]

Current Name Community Center / Wildorado Men's Club

Address

Lot(s): 12 Block: 97 Addition: Wild OT

Owners Address P.O. Box 27 Wildorado

Resource type ☒Building ☐Structure ☐Site ☐Object ☐District

Landscape/Site Features

Outbuildings

Function: Current Use civic Historic Use ?

Construction Date: 1950 ☐Actual ☐Estimated

Architect Builder

Possible Threat(s) ☐Demolition ☐Development ☐Neglect ☐Alteration ☐Vacant ☐Utility Expansion

Integrity ☐Location ☐Design ☐Materials ☐Workmanship ☐Setting ☐Feeling ☐Association

USGS Quad #: Year: UTM Zone: Easting: Northing:

Priority ☐High ☐Medium ☐Low Recorder Monica Penick Date(s) 7/16/2002

Stylistic Influence(s) _____

Roof type Cross gable w/ ext BAT boards Materials Comp shingle

Wall facade Conc block Foundation SLAB

Window type 2/2 metal sash Materials _____

Door type 2 overhead metal; 1 man door - OBSCURED Materials _____

Porch type _____ Materials _____

Number of Stories _____ Plan _____

Chimney(s) _____

General Architectural Description _____

Photo Data: Roll 21 Frame _____ Feature 26 LOOK N

API B1 DANXON NNN 0 3803

010 70675

21 - 3762 - 26
359 - WI - 8
FACING NORTH

Historic Resources Inventory Form—Route 66

County Oldham City Wildorado Inventory # 359-W1-9

Historic Name Motel (Homestead?)

Current Name Royal Inn

Address 711 W. I-40 [S. side (S Access, W end of town)]

Lot(s): 15 Block: Z-3, Sec 15 ~~Addition:~~ Sec 15

Owners Address Bhailalbhai Patel - PO Box 97 - Wildorado TX 79098

Resource type ☒Building ☐Structure ☐Site ☐Object ☐District

Landscape/Site Features Completely paved parking; large sign

Outbuildings

Function: Current Use motel Historic Use motel

Construction Date: 1960 ☐Actual ☐Estimated

Architect Builder

Possible Threat(s) ☐Demolition ☐Development ☐Neglect ☐ Alteration ☐Vacant ☐ Utility Expansion

Integrity ☐Location ☐Design ☐Materials ☐Workmanship ☐Setting ☐Feeling ☐Association

USGS Quad #: Year: UTM Zone: Easting: Northing:

Priority ☐High ☐Medium ☐Low Recorder Monica Penick Date(s) 7/10/2002

Stylistic Influence(s) _____

Roof type office: front gable, units side gable / Materials (with) comp shingle

Wall facade painted brick Foundation conc slab

Window type office: 1/1 metal sash; units: _____ Materials _____

Door type office: fully glazed in metal frame; units: _____ Materials _____

Porch type porte cochere @ office, supported on metal poles - front gabled; units have overhang Materials _____

Number of Stories _____ Plan (canvas supported on decorative iron pipes) L; w/ detached wing of 6 units

Chimney(s) _____

General Architectural Description Approx 24 units in L + 6 in detached wing

no outstanding features.

Photo Data: Roll 17 Frame _____ Feature 29 office look E

28 overall look S

27 typical unit look S

Historic Resources Inventory Form—Route 66

County Oldham City Wildorado Inventory # 359-W1-10

Historic Name Jesse's Cafe

Current Name Randy's

Address 709 W IH40 [S. s.d. & S. access rd. to Royal Inn]

Lot(s): 15 Block: 2-3 Addition: SEC. 15

Owners Address James Helms PO Box 119 Wildwad. Texas 79098

Resource type ☒Building ☐Structure ☐Site ☐Object ☐District

Landscape/Site Features paved parking, Jesse's sign

Outbuildings

Function: Current Use restaurant Historic Use restaurant

Construction Date: ☐Actual ☐Estimated

Architect Builder

Possible Threat(s) ☐Demolition ☐Development ☐Neglect ☐Alteration ☐Vacant ☐Utility Expansion

Integrity ☐Location ☐Design ☐Materials ☐Workmanship ☐Setting ☐Feeling ☐Association

USGS Quad #: Year: UTM Zone: Easting: Northing:

Priority ☐High ☐Medium ☐Low Recorder Monica Penick Date(s) 7/10/2002

Stylistic Influence(s) _____

Roof type flat w/ extended joists Materials _____

Wall facade oversized brick Foundation _____

Window type plate in metal casing Materials _____

Door type inset, faces E (entrance is a protruding unit) 5' faces W Materials _____

Porch type entrance bay forms slight roof overhang Materials over door & walkway

Number of Stories 1 Plan _____

Chimney(s) _____

General Architectural Description _____

Photo Data: Roll 17 Frame _____ Feature 26 overall look S

25 sign detail look E

Historic Resources Inventory Form—Route 66

County Oldham City Wildorado Inventory # 359-WI-4

Historic Name _____

Current Name No Apparent Name - Sign says "Gas" "Diesel"

Address W. I40 [S s.b. & Access @ Des Moines]

Lot(s): _____ Block: N/A Addition: Sec 15 2-3

Owners Address _____

Resource type ☑Building ☐Structure ☐Site ☐Object ☐District

Landscape/Site Features SIGN

Outbuildings _____

Function: Current Use Gas/convenience Historic Use _____

Construction Date: 1957 ☐Actual ☐Estimated

Architect _____ Builder _____

Possible Threat(s) ☐Demolition ☐Development ☐Neglect ☐Alteration ☐Vacant ☐Utility Expansion

Integrity ☐Location ☐Design ☐Materials ☐Workmanship ☐Setting ☐Feeling ☐Association

USGS Quad #:_____ Year: _____ UTM Zone: ___ Easting:_____ Northing: _____

Priority ☐High ☐Medium ☐Low Recorder Monica Penick Date(s) 7/10/2002



Stylistic Influence(s) _____

Roof type Shed

Materials _____

Wall facade corr metal (painted)

Foundation _____

Window type plate in metal frame

Materials _____

Door type fully glazed w/ transom, in metal casing

Materials _____

Porch type triangular canopy slopes upward over pump island

Materials _____

Number of Stories _____

Plan _____

Chimney(s) _____

General Architectural Description Sign is on what looks like vert space frame truss

Photo Data: Roll 17 Frame _____ Feature 24 look E

23 canopy detail look E