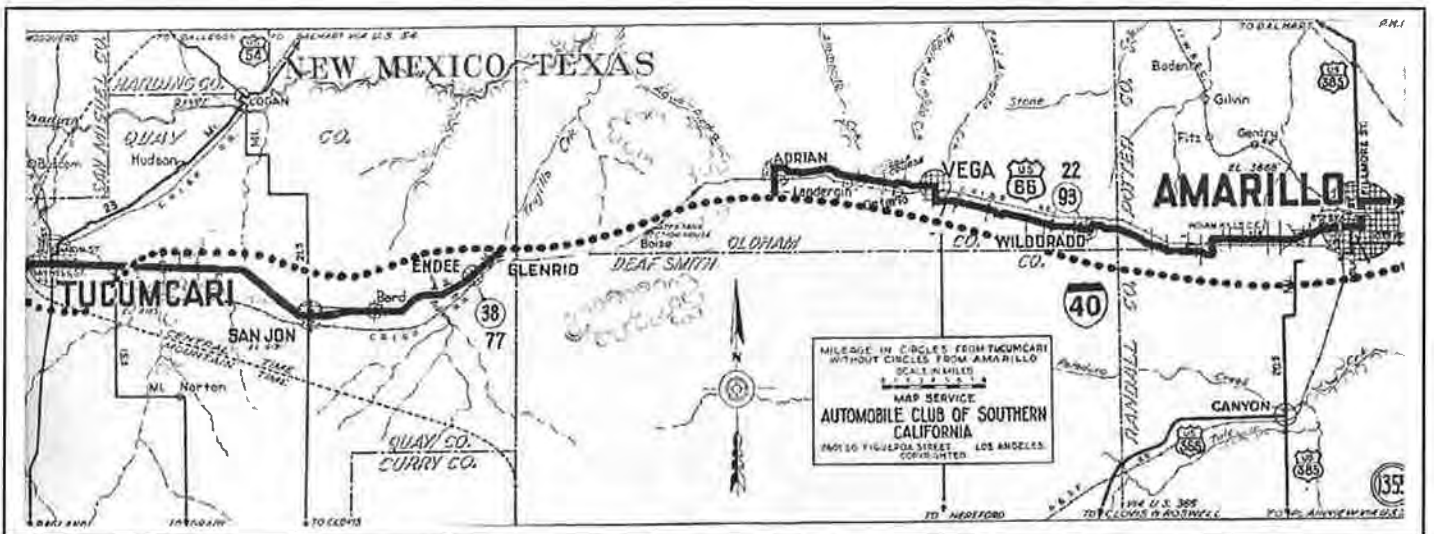


Bushland



Historic Resources Inventory Form—Route 66

County Pottaw City Bushland Inventory # 375 BU-1
Historic Name _____
Current Name Bushland GRAM COOP
Address IN side of N Access, just W of
Lot(s): _____ Block: _____ Addition: 4
Owners Address _____
Resource type Building Structure Site Object District
Landscape/Site Features _____
Outbuildings _____
Function: Current Use GRAM Complex Historic Use GRAM Complex
Construction Date: _____ Actual Estimated
Architect _____ Builder _____
Possible Threat(s) Demolition Development Neglect Alteration Vacant Utility Expansion
Integrity Location Design Materials Workmanship Setting Feeling Association
USGS Quad #: _____ Year: _____ UTM Zone: _____ Easting: _____ Northing: _____
Priority High Medium Low Recorder Monica Penick Date(s) 7/10/2002



Stylistic Influence(s) _____

Roof type _____ Materials _____

Wall facade _____ Foundation _____

Window type _____ Materials _____

Door type _____ Materials _____

Porch type _____ Materials _____

Number of Stories _____ Plan 

Chimney(s) _____

General Architectural Description Grain complex consisting of 9 cone elevators ²

short metal rd silos, older complex w/ 2-tier gabled head elevator &

around 17 silos. Connected to front gable corr metal loading bldg

W end of complex has another cone elevator set (4 towers) w/ six silos

Office - is typical for grain complex - on grade, conc block walls w/

hipped roof. Windows = sliders in metal casing. Door is fully glazed

Old office to N of complex: flat roof, conc block, metal casement windows, double light door.

Photo Data: Roll 17 Frame _____ Feature 21 office (A) look NW


_____ Feature 20 elevators (B) look NW


_____ Feature 19, 18 older elevat (C) look NW

_____ Feature 17 w/ elevators (D) look NW

_____ Feature 16 bldg detail (E) look NW

with 8 smaller ones
corr metal
glazed
corr metal
load
small
bldg:
flat roof
stucco
6 1/2" x 6" corr
metal
inset door
double
supp (to
in)
metal
poles







Historic Resources Inventory Form—Route 66

County Potter City Bushland Inventory # 375-BU-2
 Historic Name _____ GAS & CAFE _____
 Current Name _____
 Address _____ Es. side of S Access e of Simmons (2nd block) _____
 Lot(s): _____ Block: _____ Addition: _____
 Owners Address _____
 Resource type Building Structure Site Object District
 Landscape/Site Features very island visible
 Outbuildings _____
 Function: Current Use VACANT Historic Use gas/service/office
 Construction Date: _____ Actual Estimated
 Architect _____ Builder _____
 Possible Threat(s) Demolition Development Neglect Alteration Vacant Utility Expansion
 Integrity Location Design Materials Workmanship Setting Feeling Association
 USGS Quad #: _____ Year: _____ UTM Zone: _____ Easting: _____ Northing: _____
 Priority High Medium Low Recorder Monica Penick Date(s) 7/10/2002



Stylistic Influence(s) _____

Roof type gibbs gable corr metal ; Cafe = flat w/ mansard detail @ corner shingled Materials _____

Wall facade gibbs conc block ; Cafe: red brick Foundation _____

Window type metal sash Materials _____

Door type gibbs max door = fully glazed metal casing ; 2 overhead doors - 18 panel w/ one row glass, wood. Materials _____

Porch type gibbs canopy on thin metal posts ; exposed rafters ; decaying on underside of canopy Materials _____

Number of Stories _____ Plan _____

Chimney(s) _____

General Architectural Description later model gibbs / cafe combo Cafe prob. later
adding - does not match gibbs station

Photo Data: Roll 17 Frame _____ Feature 14
13 Facing SW
Facing SW



Historic Resources Inventory Form—Route 66

County Potter City Bushland Inventory # 375-BU 3
Historic Name _____ Gas & Grocery _____
Current Name _____
Address _____ [SSA & S. Access Rd @ W side of S. Simmons] _____
Lot(s): _____ Block: _____ Addition: _____
Owners Address _____
Resource type Building Structure Site Object District
Landscape/Site Features pump islands w/ intact PUMPS (lighting) & SIGNAL pole
Outbuildings _____
Function: Current Use VACANT Historic Use gas/grocery
Construction Date: _____ Actual Estimated
Architect _____ Builder _____
Possible Threat(s) Demolition Development Neglect Alteration Vacant Utility Expansion
Integrity Location Design Materials Workmanship Setting Feeling Association
USGS Quad #: _____ Year: _____ UTM Zone: _____ Easting: _____ Northing: _____
Priority High Medium Low Recorder Monica Penick Date(s) 7/10/2002



Stylistic Influence(s) _____
 Roof type side gable Materials asph shingle
 Wall facade horizontal synth drop siding Foundation _____
 Window type _____ Materials _____
 Door type arch head door in 6 panel - multi panel w/ ^{lights} Materials _____
 Porch type _____ Materials _____
 Number of Stories _____ Plan _____
 Chimney(s) _____

General Architectural Description abandoned gas station - obscured by overgrowth & partially destroyed. Old sign laying on ground - "Groceries. Picnic Supplies"

Photo Data: Roll 17 Frame _____ Feature 12 look W

API 81 0ANX0N NNN 0 3807

025

70834

375- BU - 3
 PHOTO 17-3700-12
 FACING WEST

Historic Resources Inventory Form—Route 66

County Potter City PURSE Inventory # 375-~~57~~ PURSE 4
Historic Name SM CONC OBSOLETE (S)
Current Name _____
Address [EN 6 Access RD, 51F Bushland]
Lot(s): _____ Block: _____ Addition: _____
Owners Address _____
Resource type Building Structure Site Object District
Landscape/Site Features _____
Outbuildings _____
Function: Current Use ROAD MARKER Historic Use _____
Construction Date: _____ Actual Estimated
Architect _____ Builder _____
Possible Threat(s) Demolition Development Neglect Alteration Vacant Utility Expansion
Integrity Location Design Materials Workmanship Setting Feeling Association
USGS Quad #: _____ Year: _____ UTM Zone: _____ Easting: _____ Northing: _____
Priority High Medium Low Recorder Monica Penick Date(s) 7/10/2002



Stylistic Influence(s) _____
 Roof type _____ Materials _____
 Wall facade _____ Foundation _____
 Window type _____ Materials _____
 Door type _____ Materials _____
 Porch type _____ Materials _____
 Number of Stories _____ Plan _____
 Chimney(s) _____

General Architectural Description A number of these markers appear on
what looks like old rd bed
 (A) N of N Access rd @ just E of S Hill rd
 (B) N of Access rd, E of bushland (east of Blossom Rd)
 (C) N of " " W of bushland; rd to Southwestern Portland Cement Co.
 (D) N of N Access W of bushland @ W 26th rd (W. of Gram Camp)

Photo Data: Roll 16 Frame _____ Feature 5 #B look N
4 #C look N
17 22 #A look NW
17 15 #D



Historic Resources Inventory Form—Route 66

County Potter City RURAL Inventory # 375-RURAL-1

Historic Name BRIDGE

Current Name _____

Address intersection of Indian Hill 16,000 block of 55-Hill (near landfill)

Lot(s): _____ Block: _____ Addition: _____

Owners Address _____

Resource type Building Structure Site Object District

Landscape/Site Features _____

Outbuildings _____

Function: Current Use _____ Historic Use _____

Construction Date: 1970 Actual Estimated

Architect _____ Builder _____

Possible Threat(s) Demolition Development Neglect Alteration Vacant Utility Expansion

Integrity Location Design Materials Workmanship Setting Feeling Association

USGS Quad #: _____ Year: _____ UTM Zone: _____ Easting: _____ Northing: _____

Priority High Medium Low Recorder Monica Penick Date(s) _____



Stylistic Influence(s) _____

Roof type _____ Materials _____

Wall facade _____ Foundation _____

Window type _____ Materials _____

Door type _____ Materials _____

Porch type _____ Materials _____

Number of Stories _____ Plan _____

Chimney(s) _____

General Architectural Description conc bridge, 2 lanes

located N of RR grade

Photo Data: Roll 16 Frame _____ Feature 7 look N
6 1042 SW



Historic Resources Inventory Form—Route 66

County Butte City Butte Inventory # 375-Butte-2
Historic Name CONC OBJECT
Current Name _____
Address N side of Access Rd, Right at Addison Rd
Lot(s): _____ Block: _____ Addition: _____
Owners Address _____
Resource type Building Structure Site Object District
Landscape/Site Features _____
Outbuildings _____
Function: Current Use 1970 Historic Use _____
Construction Date: _____ Actual Estimated
Architect _____ Builder _____
Possible Threat(s) Demolition Development Neglect Alteration Vacant Utility Expansion
Integrity Location Design Materials Workmanship Setting Feeling Association
USGS Quad #: _____ Year: _____ UTM Zone: _____ Easting: _____ Northing: _____
Priority High Medium Low Recorder Monica Penick Date(s) _____



Stylistic Influence(s) _____

Roof type _____ Materials _____

Wall facade _____ Foundation _____

Window type _____ Materials _____

Door type _____ Materials _____

Porch type _____ Materials _____

Number of Stories _____ Plan _____

Chimney(s) _____

General Architectural Description _____

Photo Data: Roll 16 Frame _____ Feature 3 look E

API B1 OANXON MNN+ 1 3718

034

70577

375. RURAL-2
PHOTO 16-3752-3
FACING EAST